












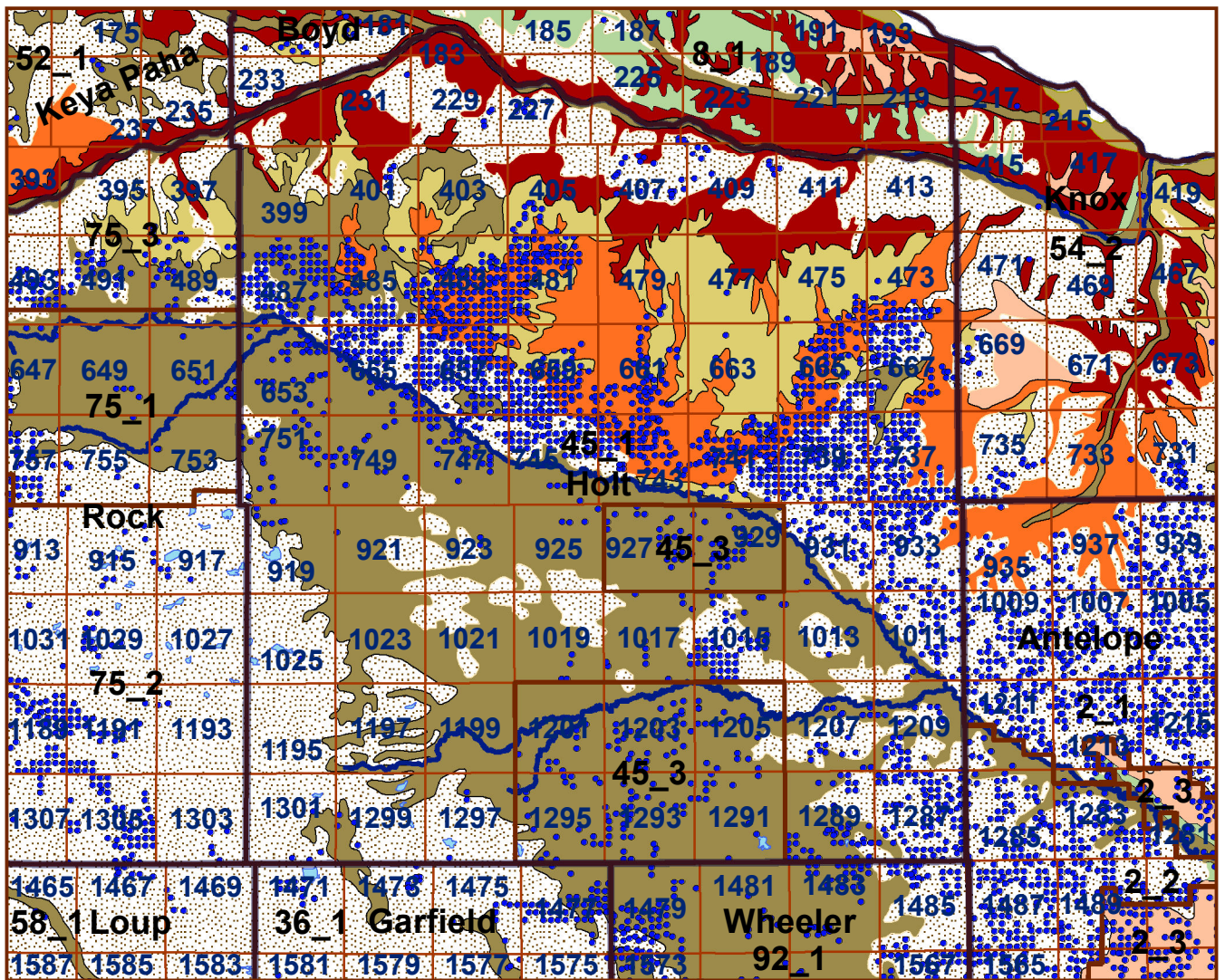


Holt County

Legend















-  County Lines
-  Market Areas
-  Geo Codes
-  Major Streams
-  Moderately well drained silty soils on uplands and in depressions formed in loess
-  Moderately well drained silty soils with clayey subsoils on uplands
-  Well drained silty soils formed in loess on uplands
-  Well drained silty soils formed in loess and alluvium on stream terraces
-  Well to somewhat excessively drained loamy soils formed in weathered sandstone and eolian material on uplands
-  Excessively drained sandy soils formed in alluvium in valleys and eolian sand on uplands in sandhills
-  Excessively drained sandy soils formed in eolian sands on uplands in sandhills
-  Somewhat poorly drained soils formed in alluvium on bottom lands
-  Lakes and Ponds





Holt County

Legend

-  County Lines
-  Market Areas
-  Geo Codes
-  Major Streams
-  REGWELLS >500
-  Moderately well drained silty soils on uplands and in depressions formed in loess
-  Moderately well drained silty soils with clayey subsoils on uplands
-  Well drained silty soils formed in loess on uplands
-  Well drained silty soils formed in loess and alluvium on stream terraces
-  Well to somewhat excessively drained loamy soils formed in weathered sandstone and eolian material on uplands
-  Excessively drained sandy soils formed in alluvium in valleys and eolian sand on uplands in sandhills
-  Excessively drained sandy soils formed in eolian sands on uplands in sandhills
-  Somewhat poorly drained soils formed in alluvium on bottom lands
-  Lakes and Ponds

