












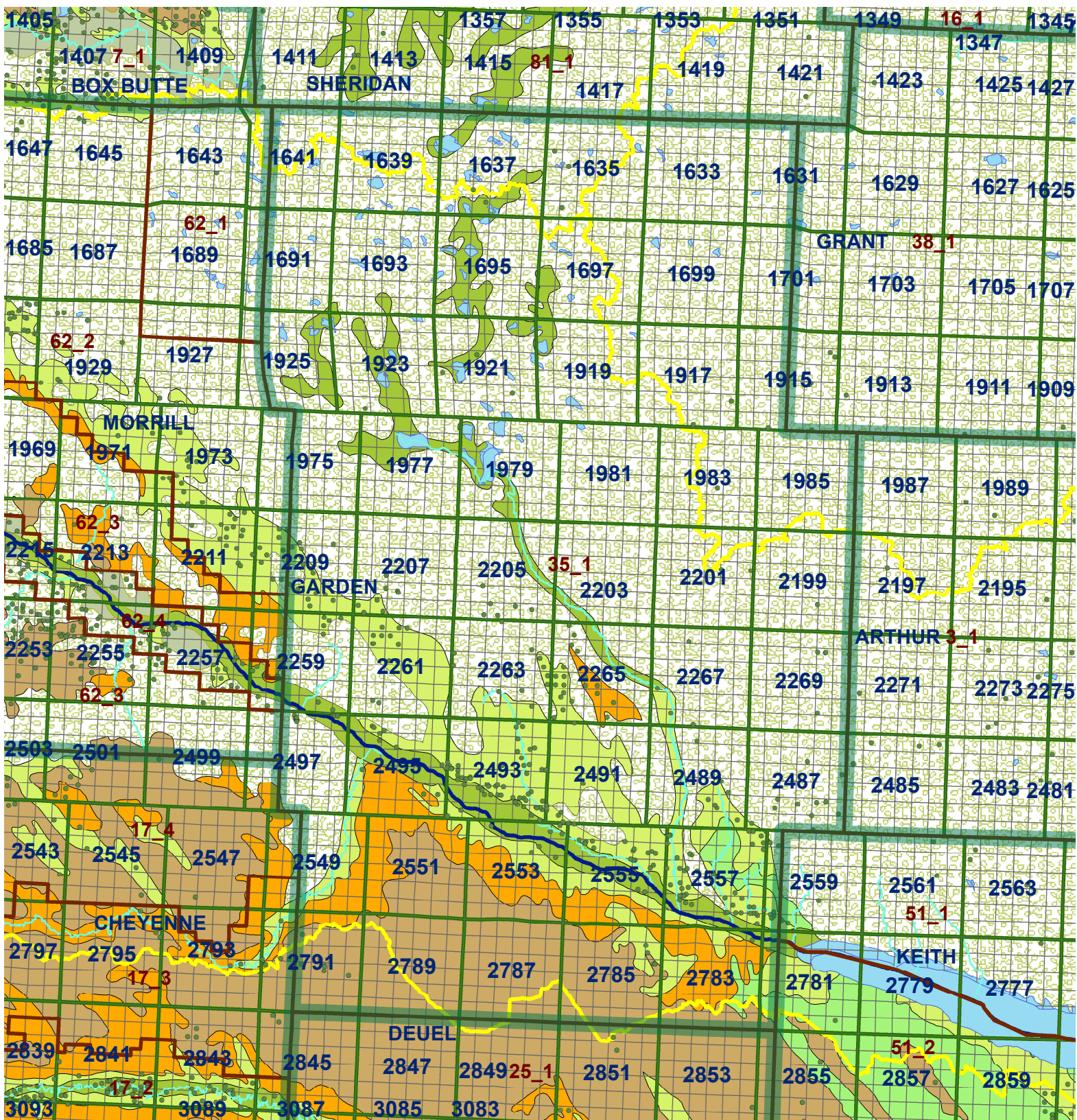


Garden County

Legend

-  Market Areas
-  Major Streams
-  River Basin
-  Perennial Streams
-  Moderately well drained silty soils on uplands and in depressions formed in loess
-  Moderately well drained silty soils with clayey subsoils on uplands
-  Well drained silty soils formed in loess on uplands
-  Well drained silty soils formed in loess and alluvium on stream terraces
-  Well to somewhat excessively drained loamy soils formed in weathered sandstone and eolian material on uplands
-  Excessively drained sandy soils formed in alluvium in valleys and eolian sand on uplands in sandhills
-  Excessively drained sandy soils formed in eolian sands on uplands in sandhills
-  Somewhat poorly drained soils formed in alluvium on bottom lands
-  Lakes and Ponds





Garden County

- Legend**
- Market Areas
 - REGWELLS > 500
 - Major Streams
 - River Basin
 - Perennial Streams
 - Moderately well drained silty soils on uplands and in depressions formed in loess
 - Moderately well drained silty soils with clayey subsoils on uplands
 - Well drained silty soils formed in loess on uplands
 - Well drained silty soils formed in loess and alluvium on stream terraces
 - Well to somewhat excessively drained loamy soils formed in weathered sandstone and eolian material on uplands
 - Excessively drained sandy soils formed in alluvium in valleys and eolian sand on uplands in sandhills
 - Excessively drained sandy soils formed in eolian sands on uplands in sandhills
 - Somewhat poorly drained soils formed in alluvium on bottom lands
 - Lakes and Ponds

