

2006

Average Assessed Value of Amland by Class
and Subclass Illustrated by County Market
Area within Land Manual Areas

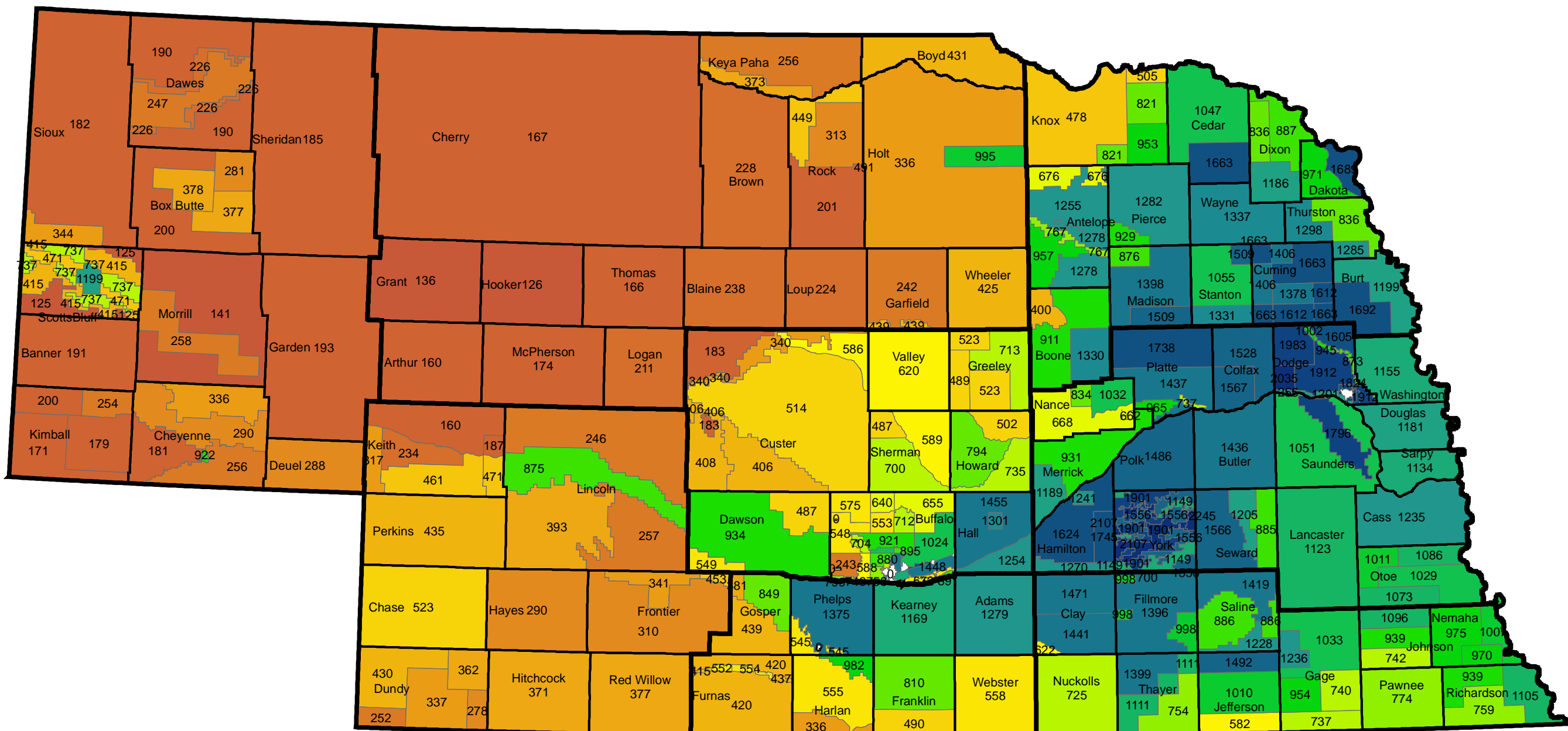

2006 Equalization Proceedings
before the
Tax Equalization and Review Commission

April 2006

Legend

06MA

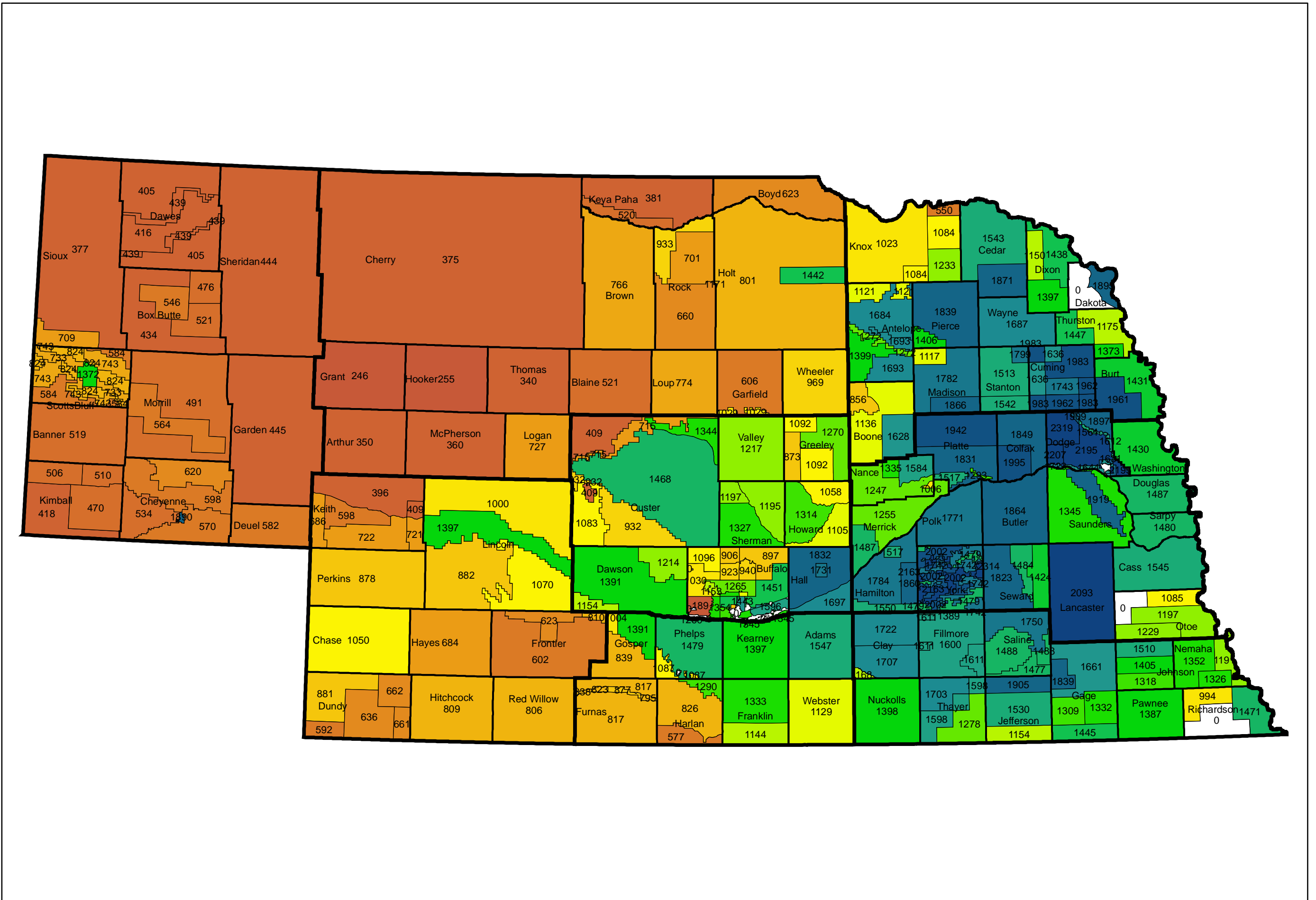
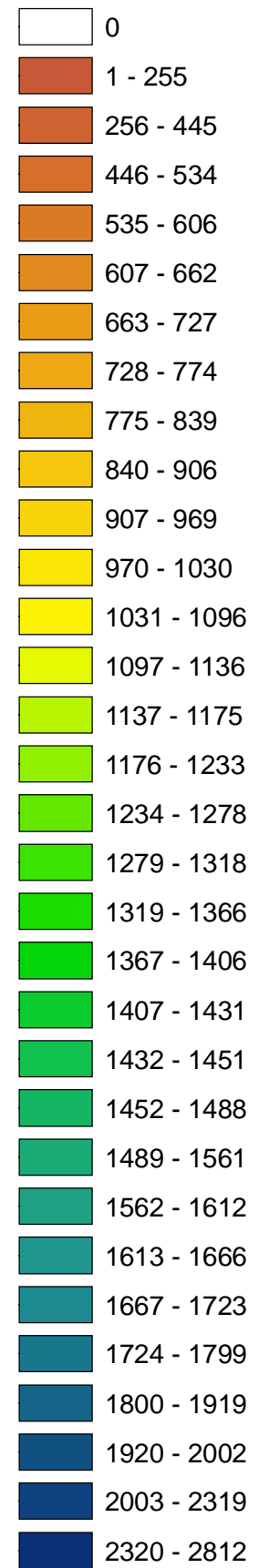
PERACRE



Legend

06MA

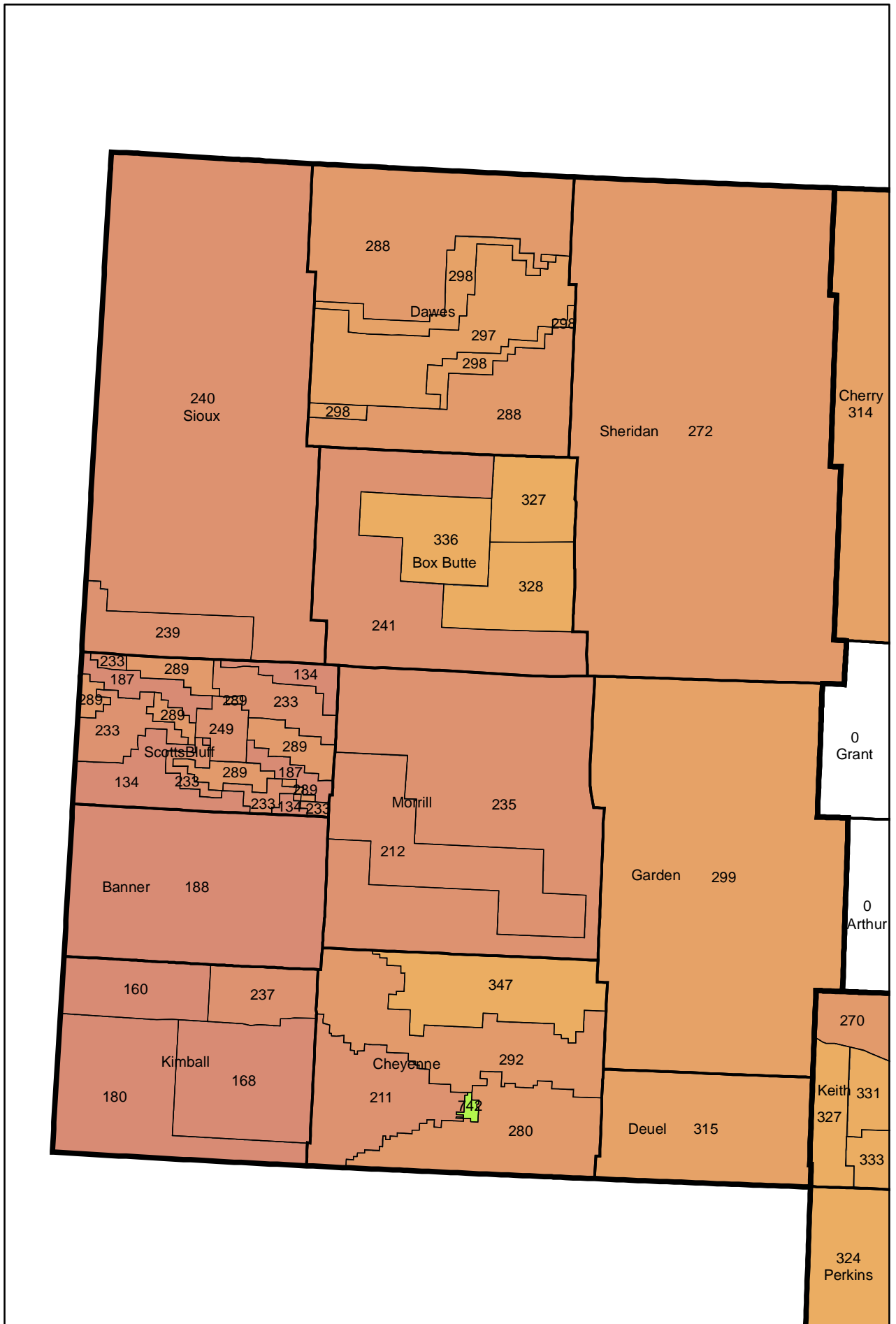
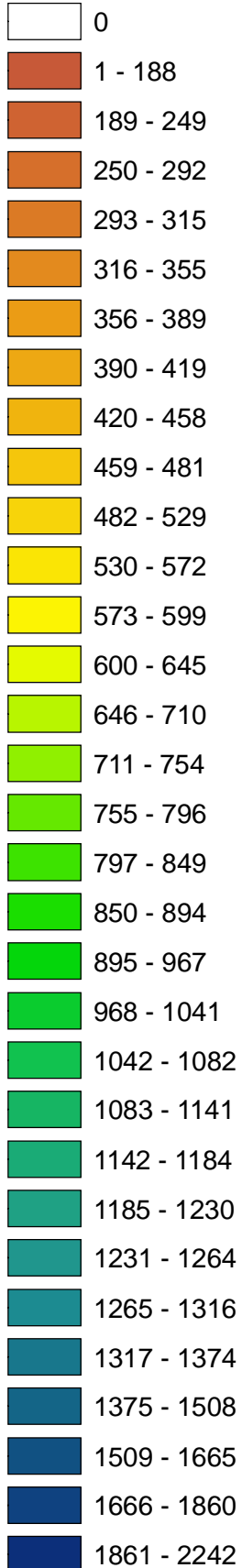
IRR_PA



Legend

06MA

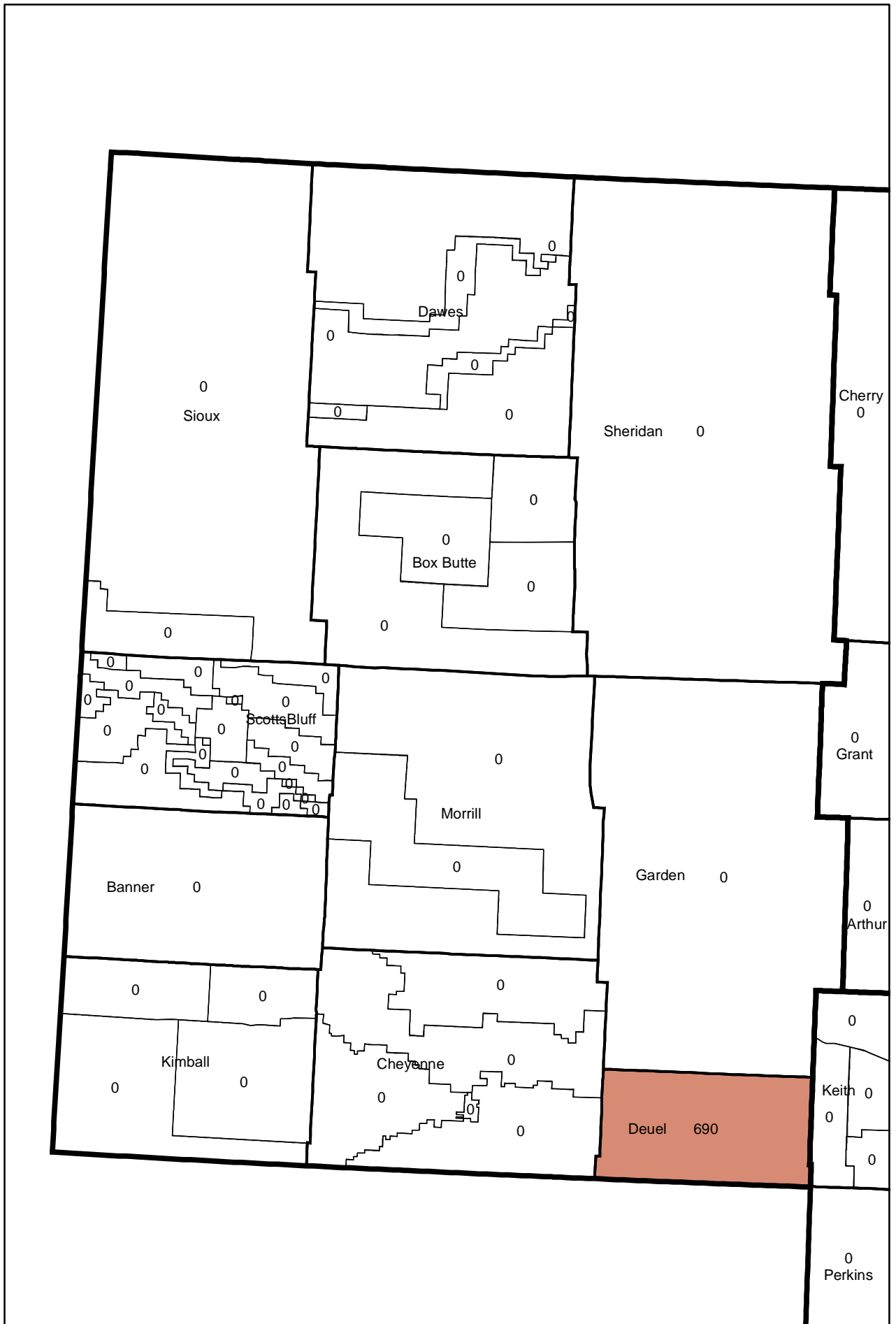
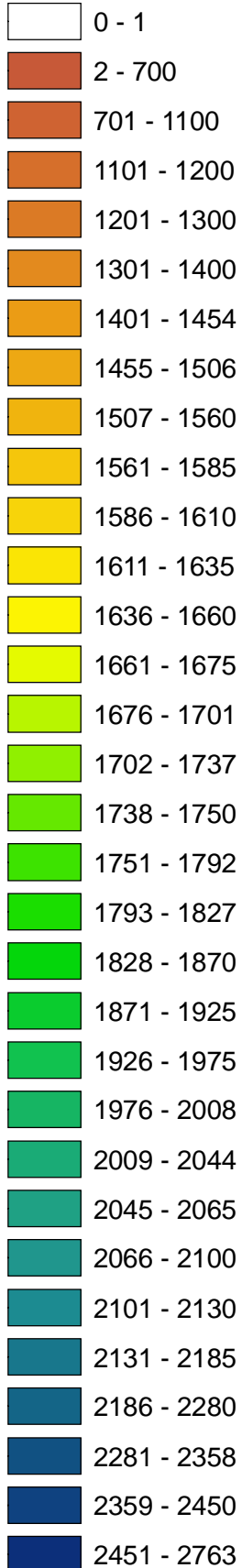
DRY_PA



Legend

06MA

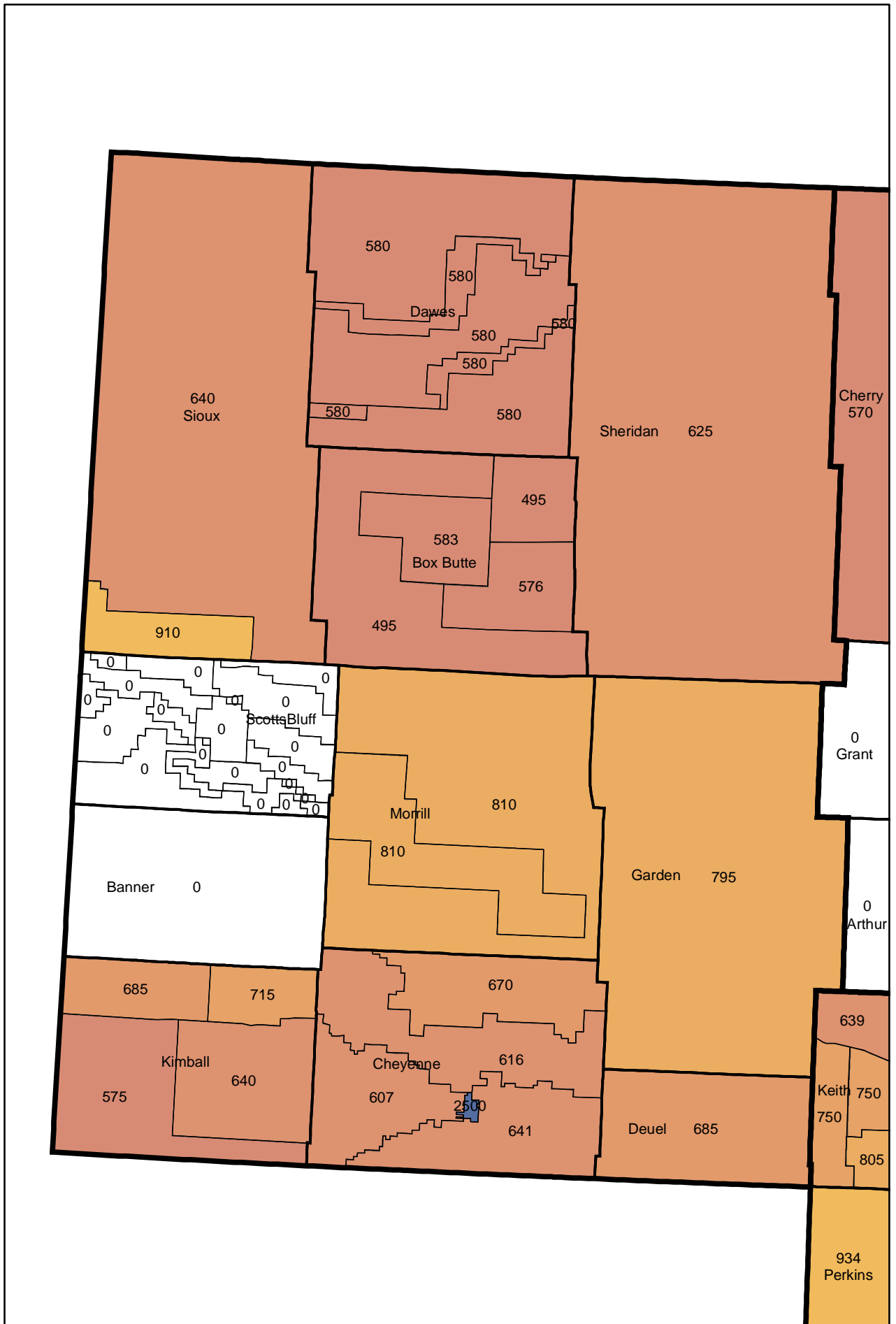
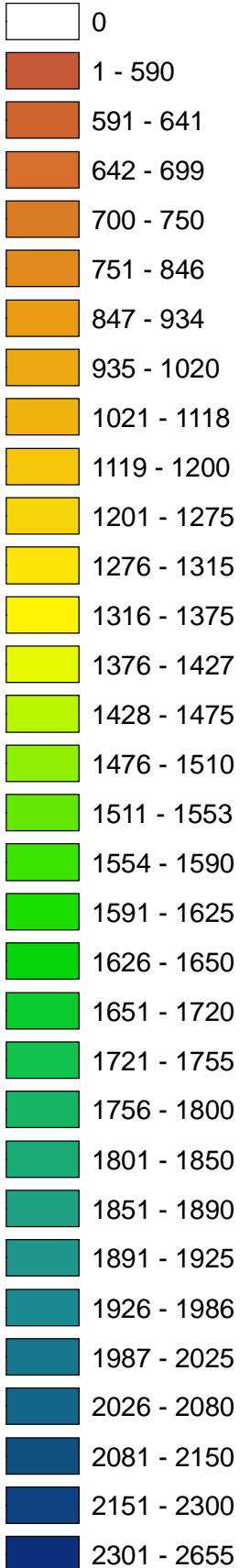
1A1



Legend

06MA

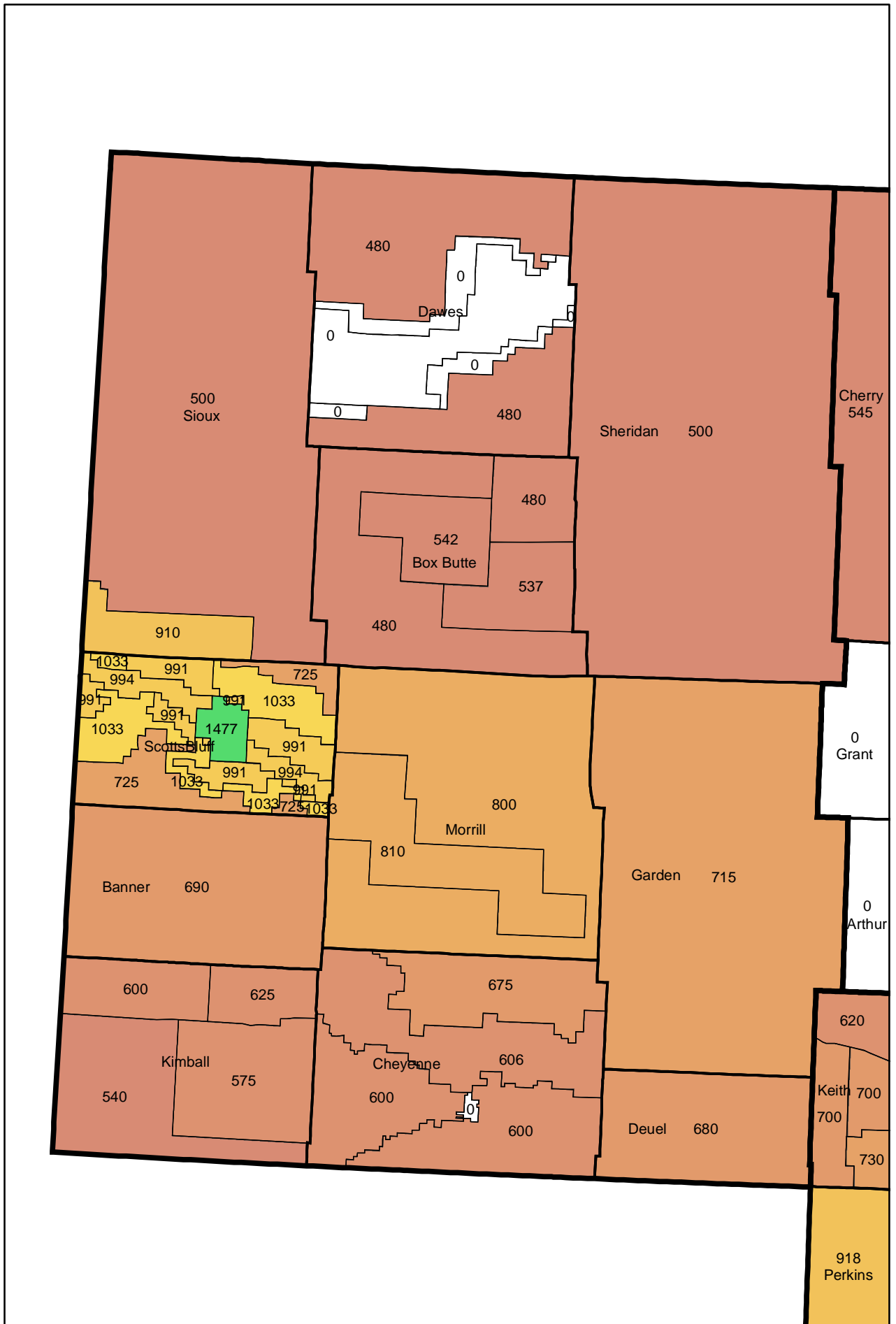
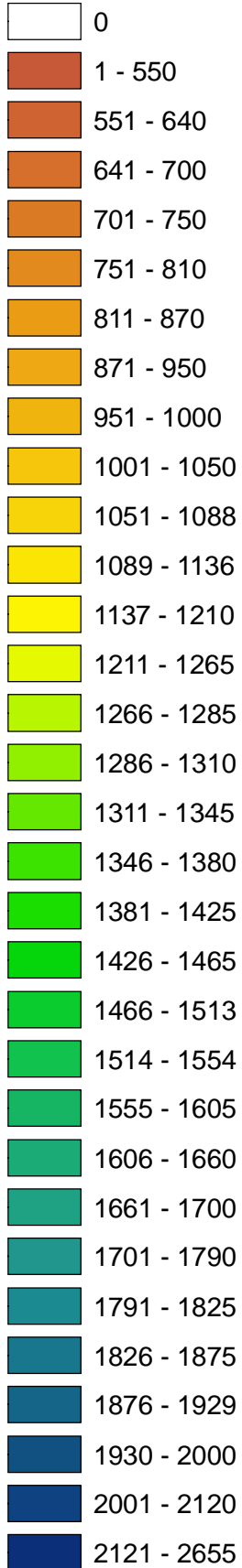
1A



Legend

06MA

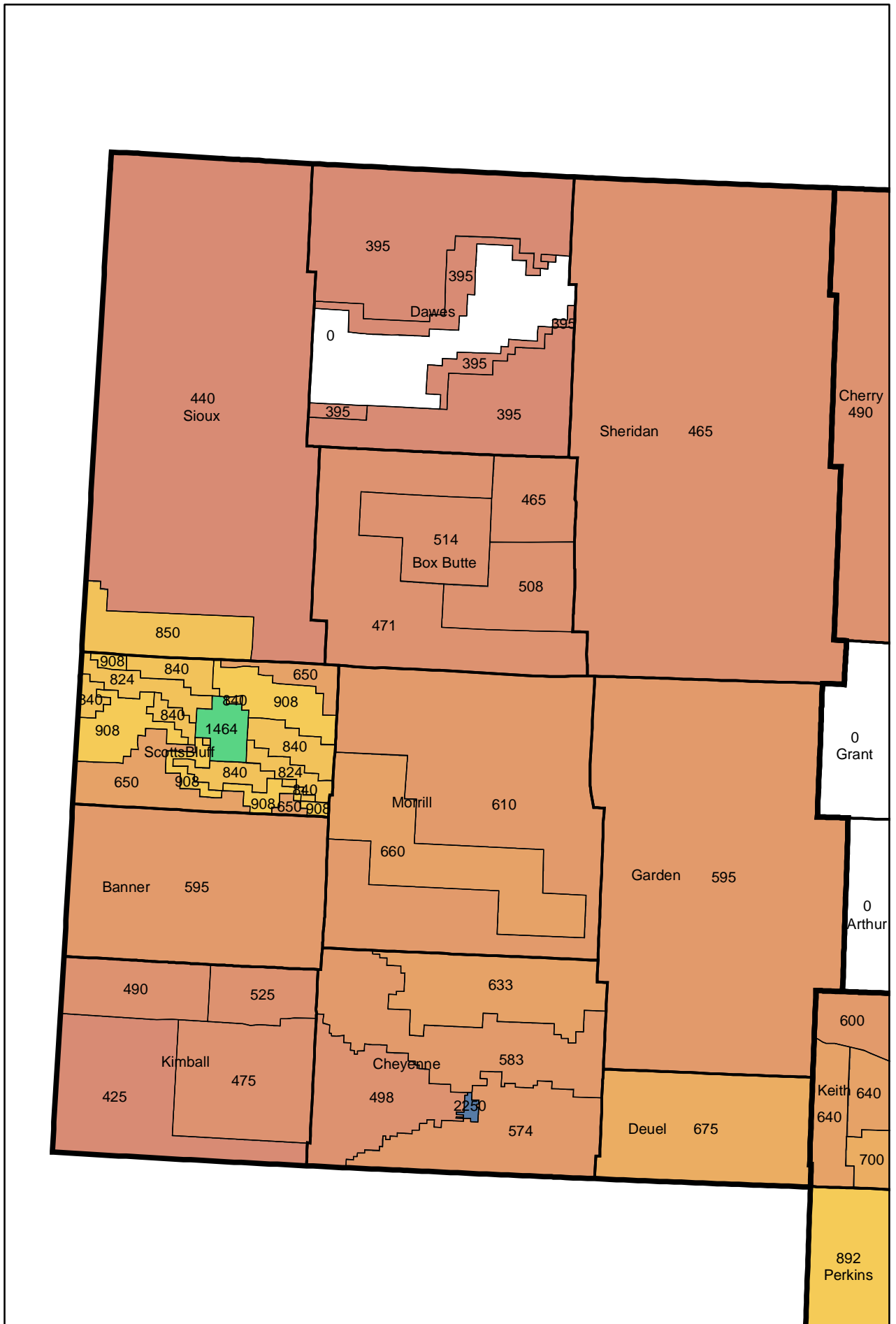
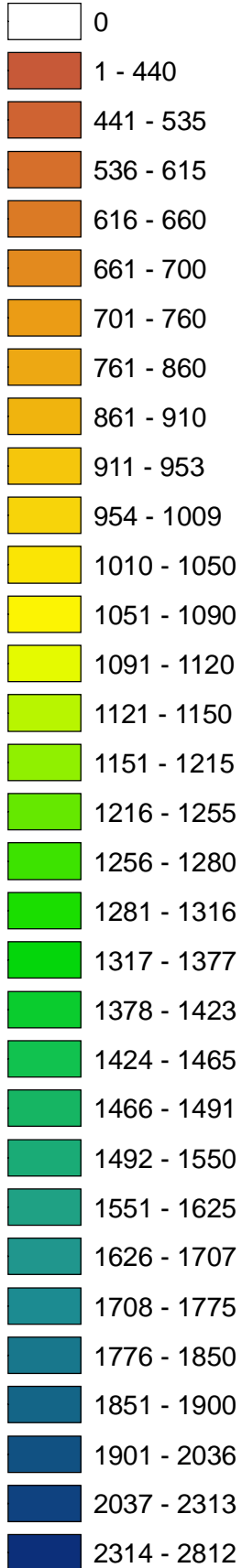
2A1



Legend

06MA

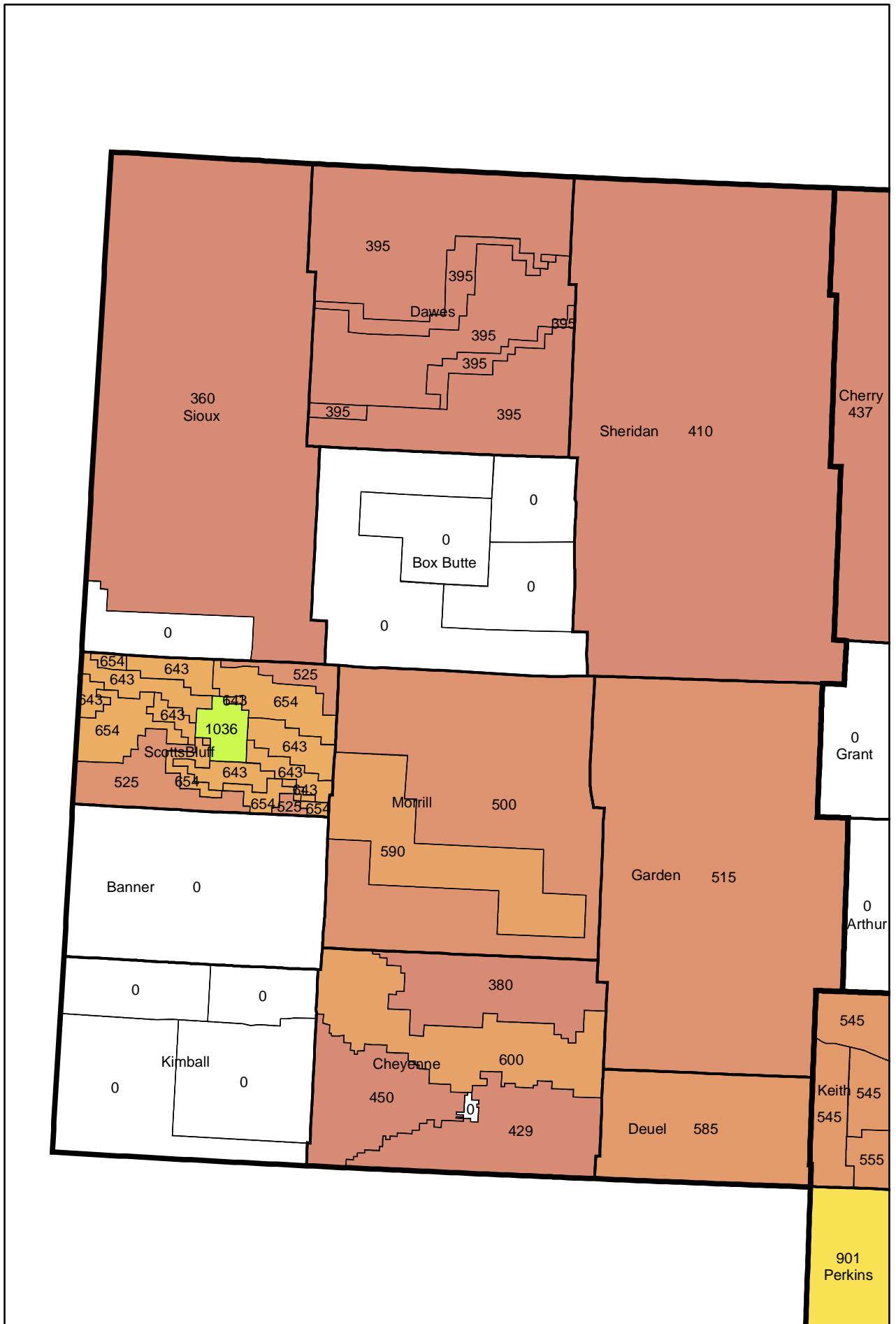
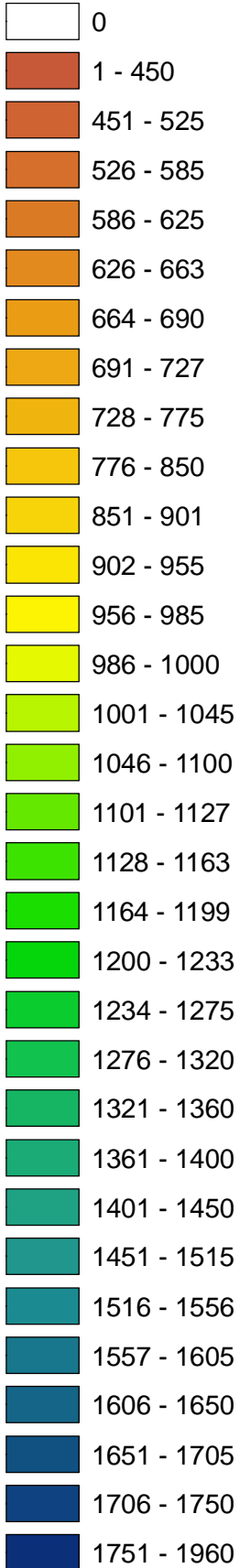
2A



Legend

06MA

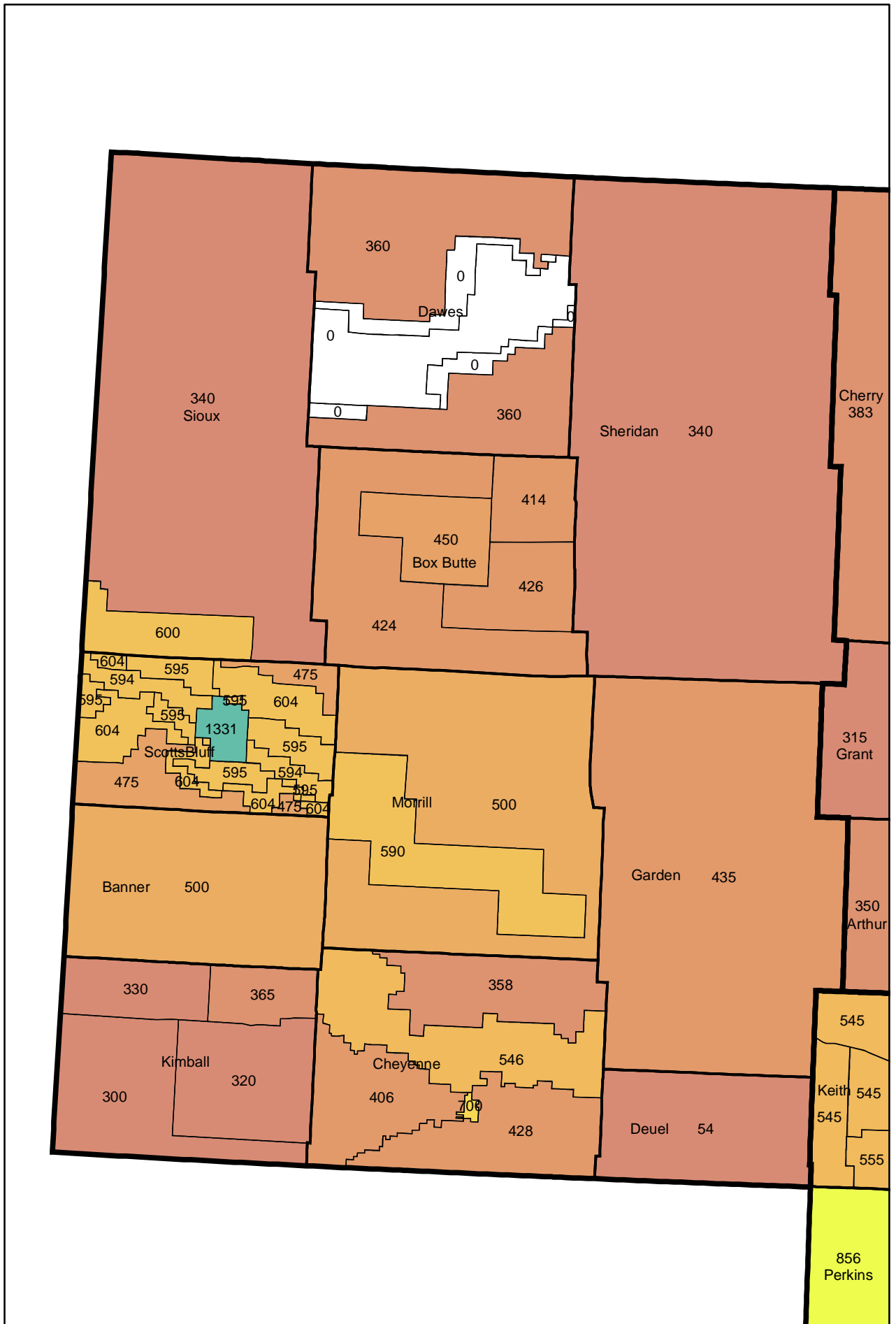
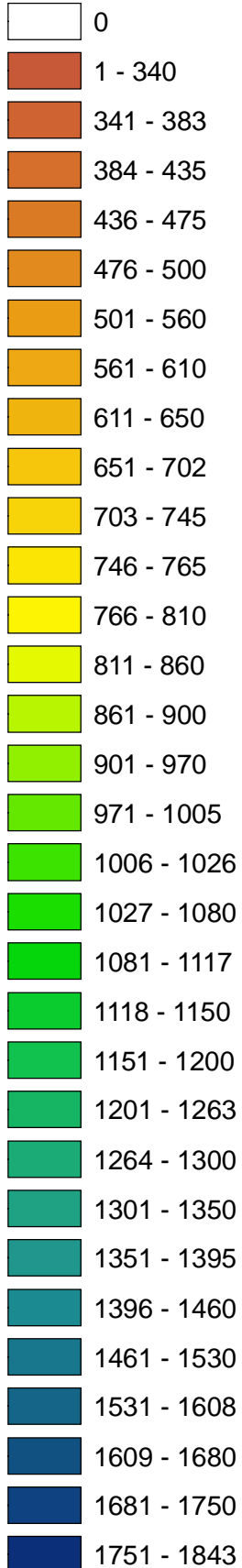
3A1



Legend

06MA

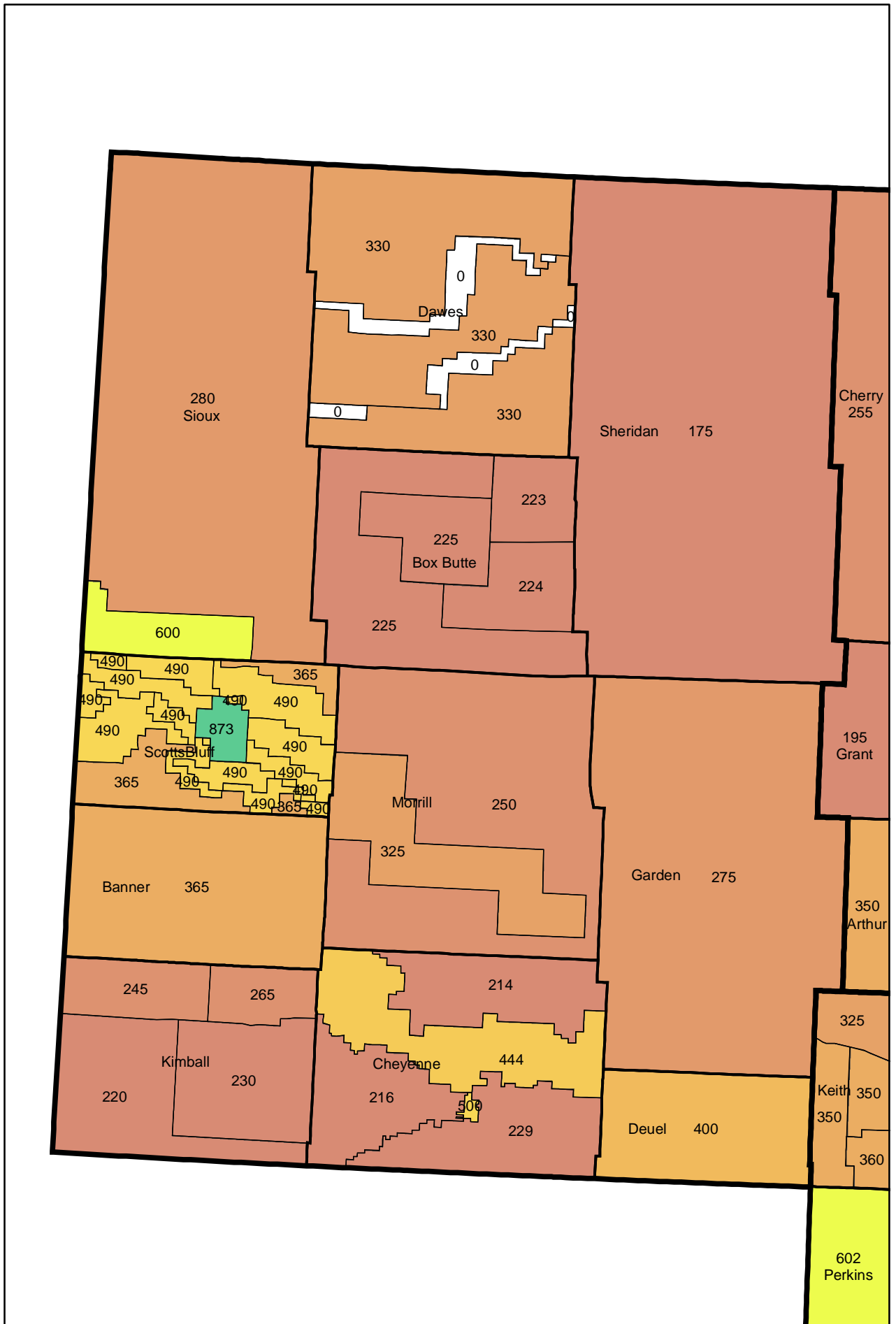

3A



Legend

06MA

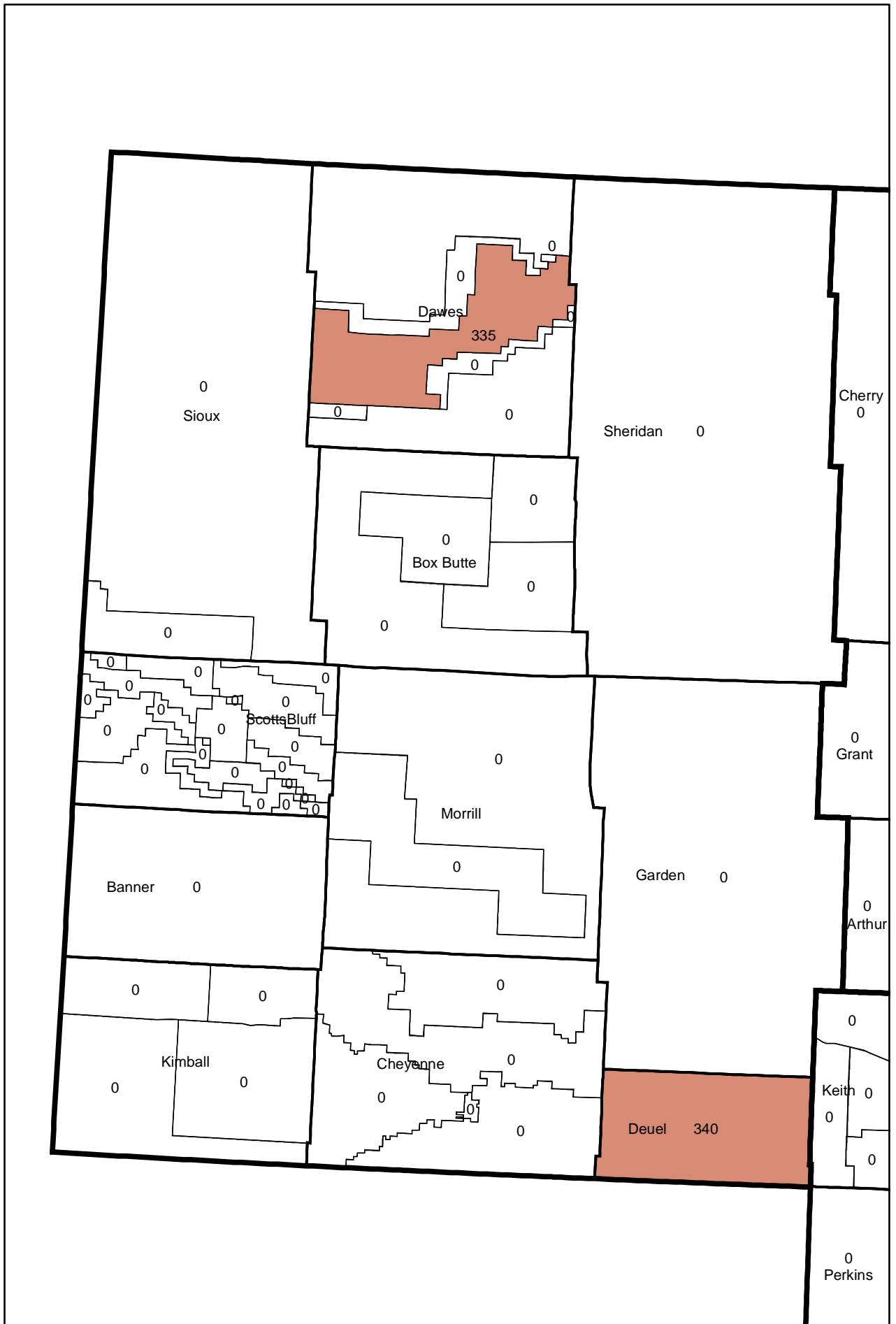
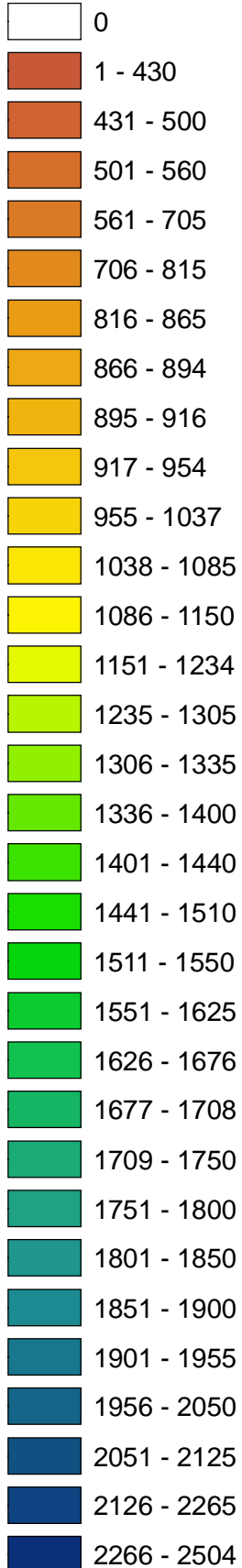
4A



Legend

06MA

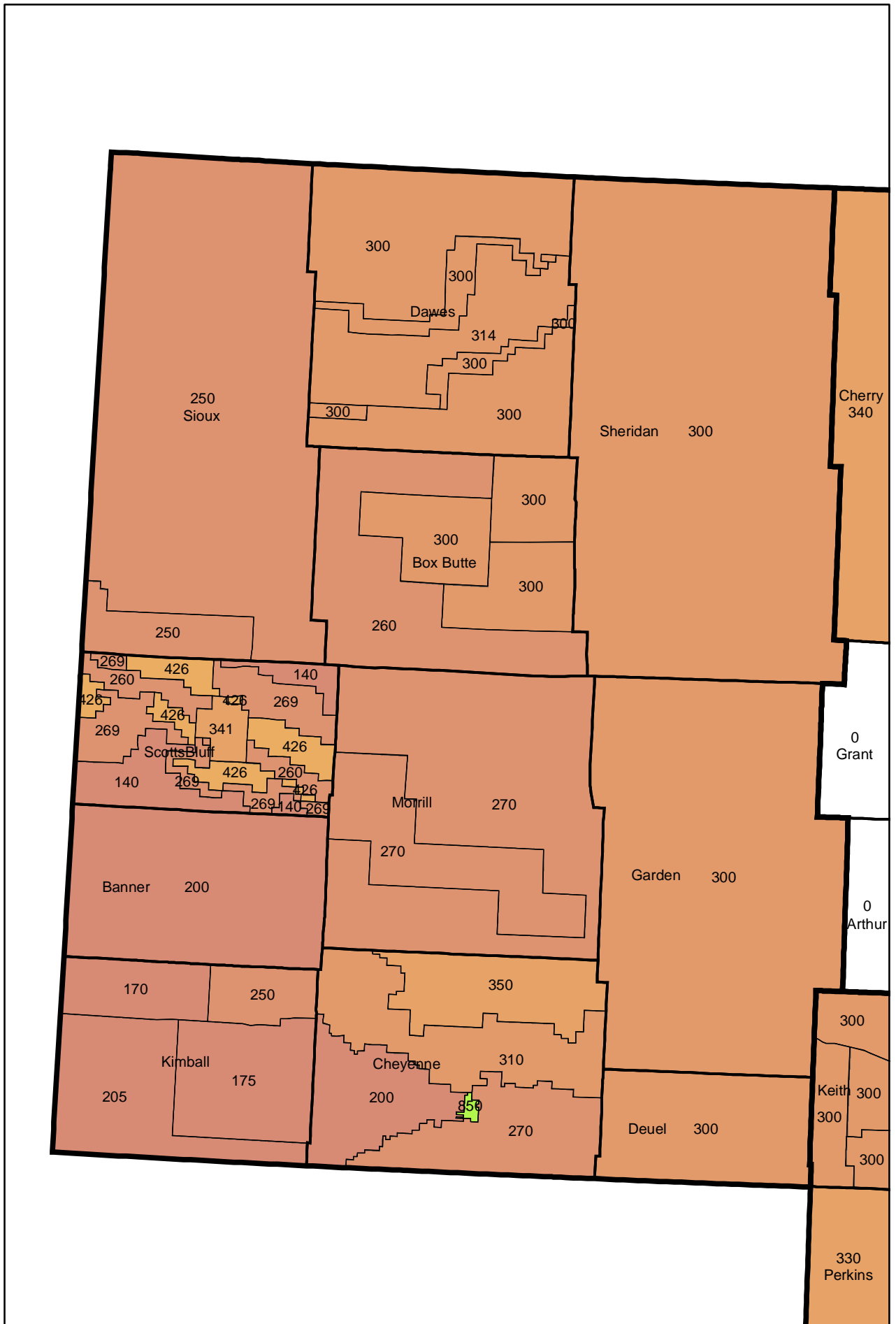
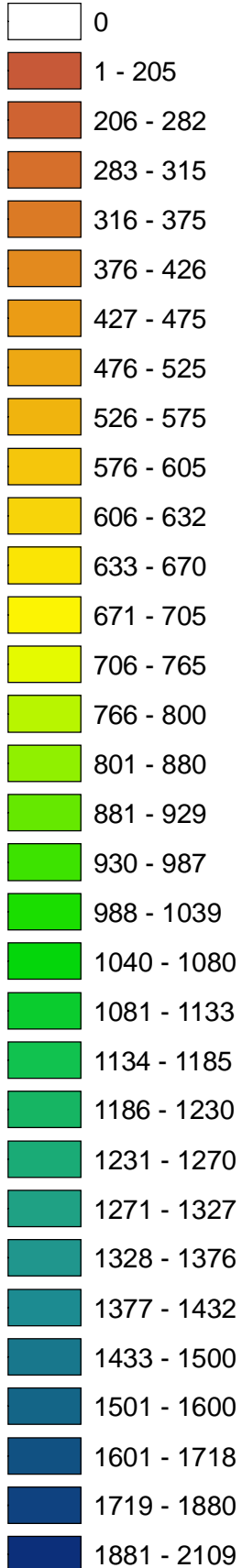
1D1



Legend

06MA

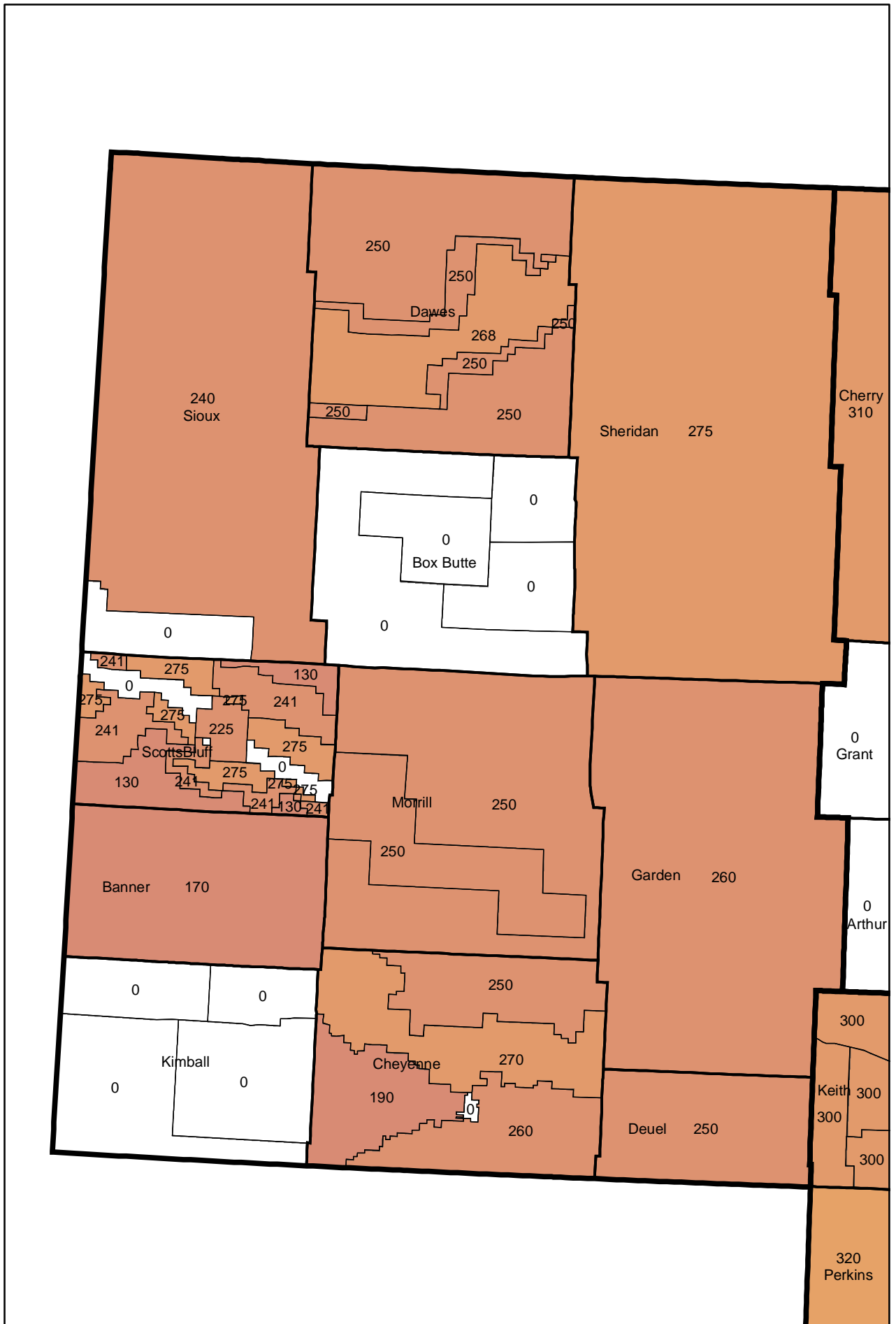
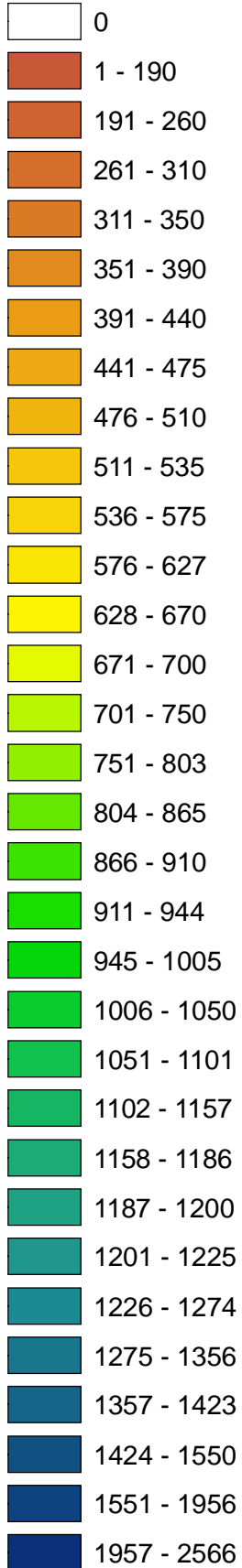
2D



Legend

06MA

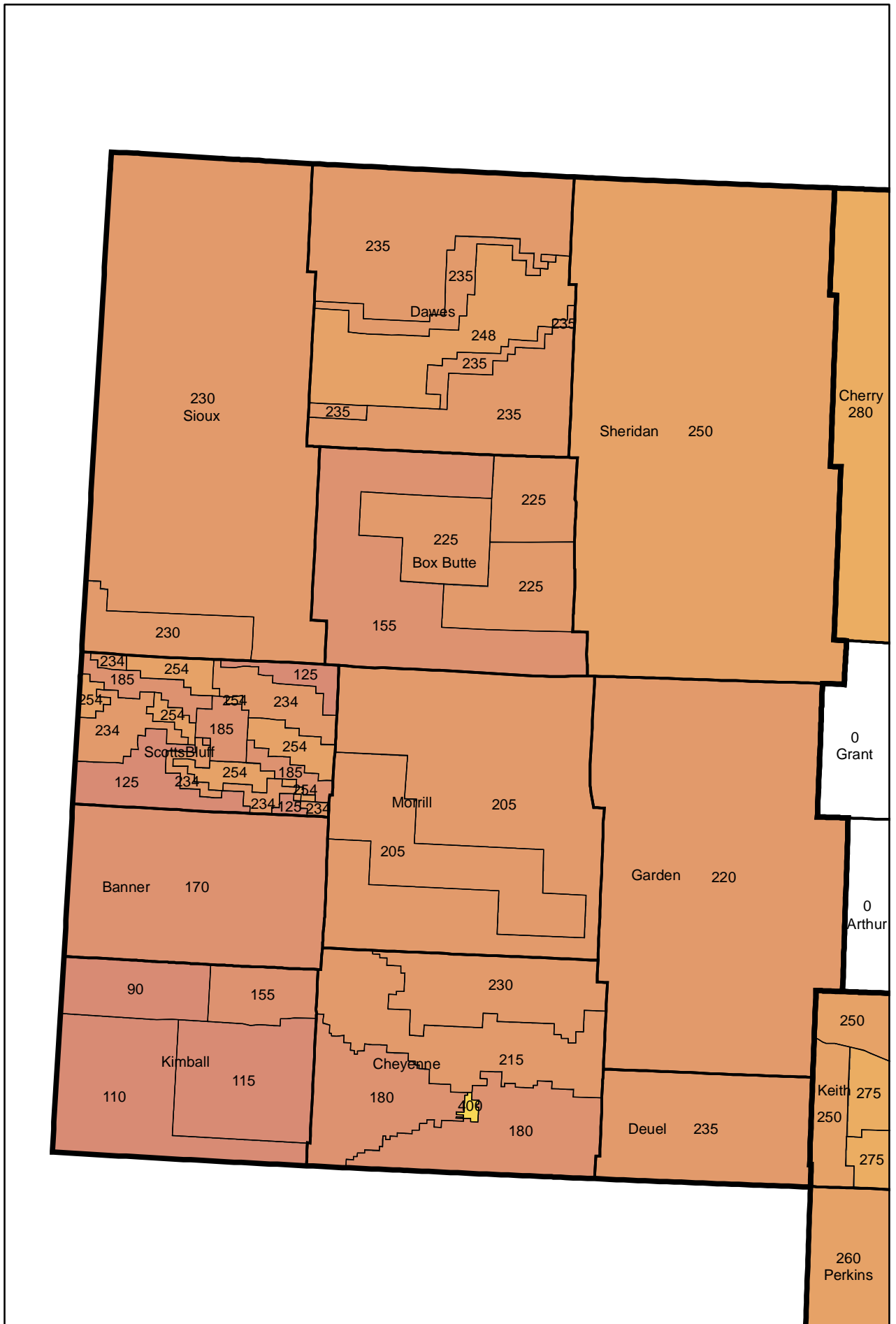
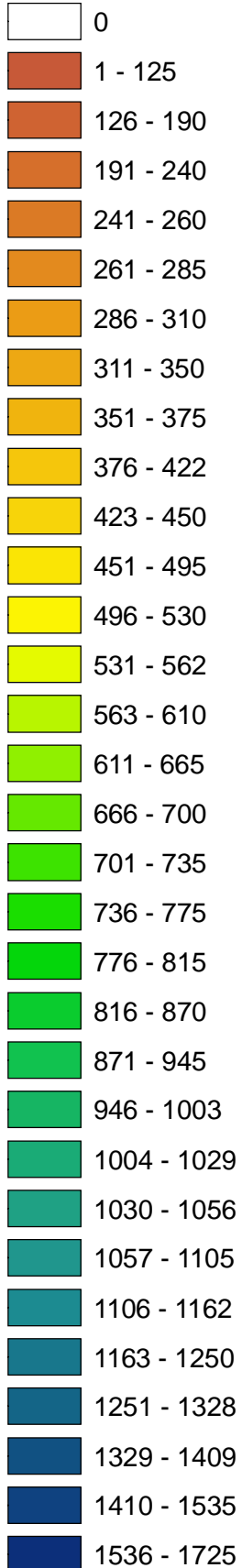
3D1



Legend

06MA

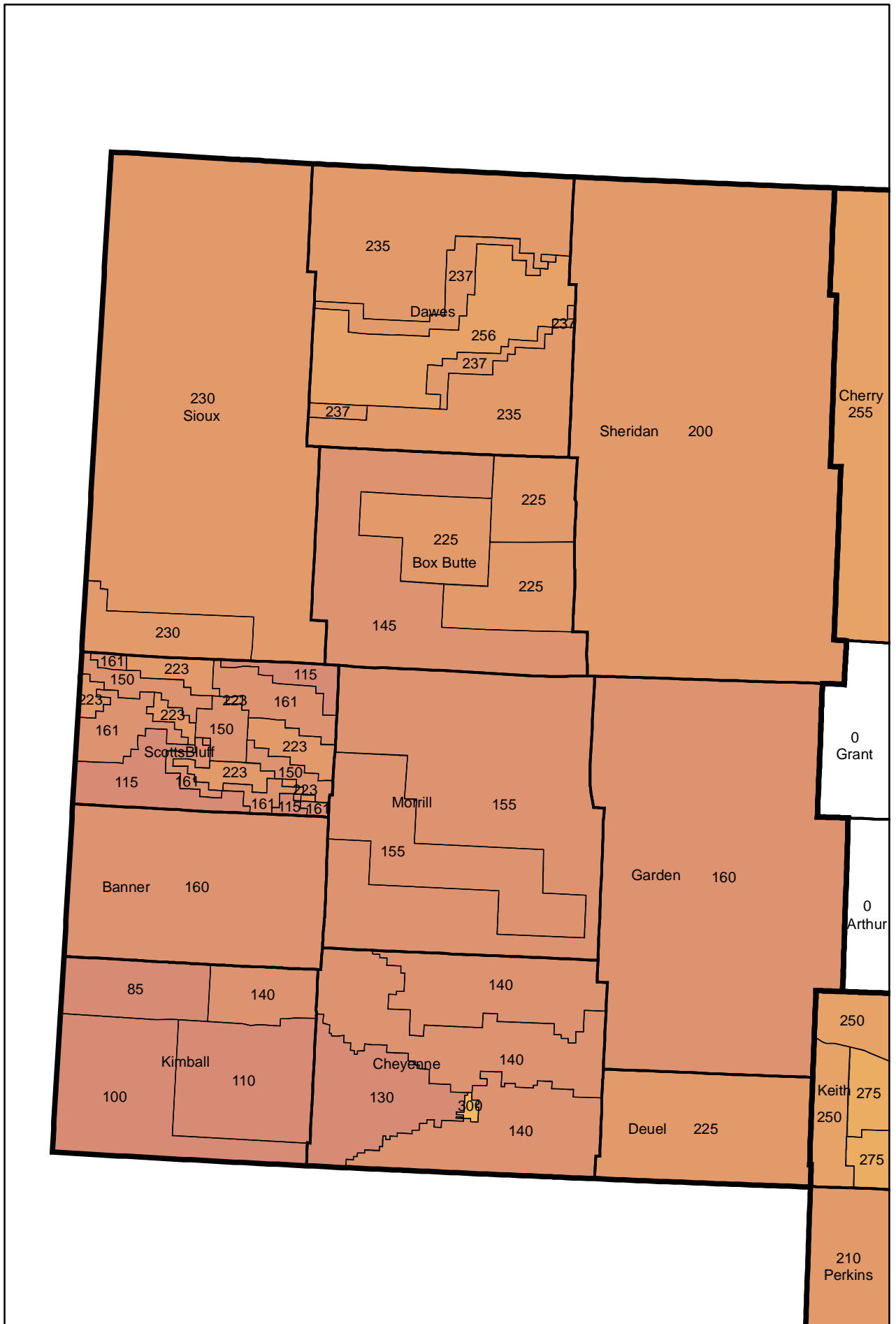
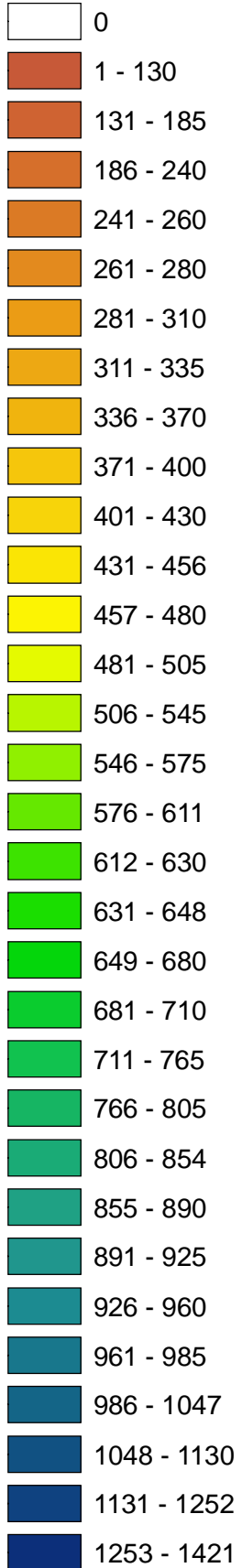
3D



Legend

06MA

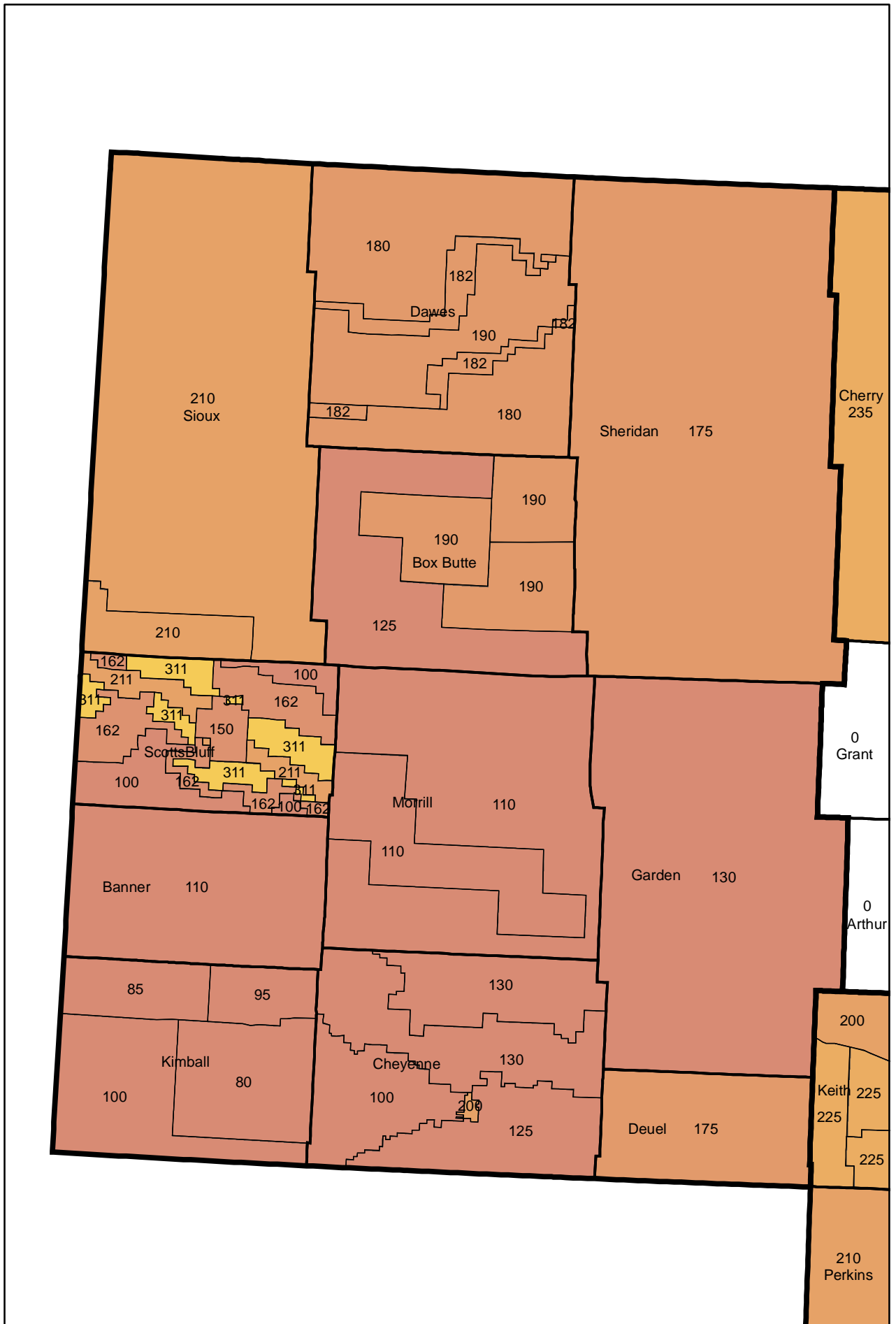
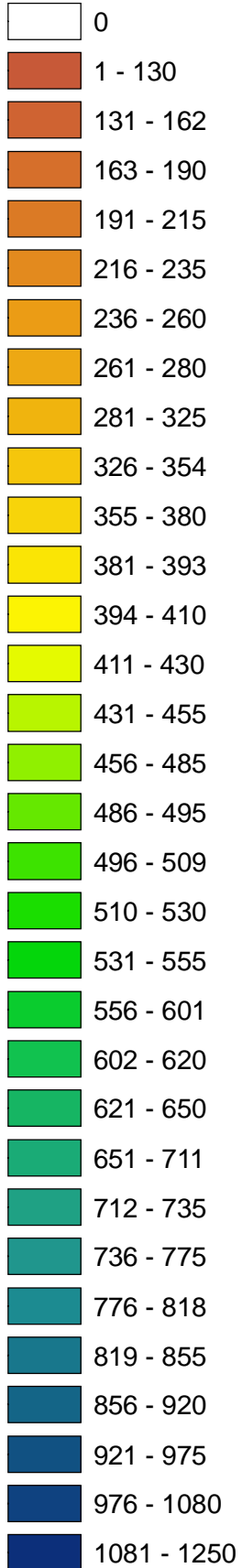
4D1



Legend

06MA

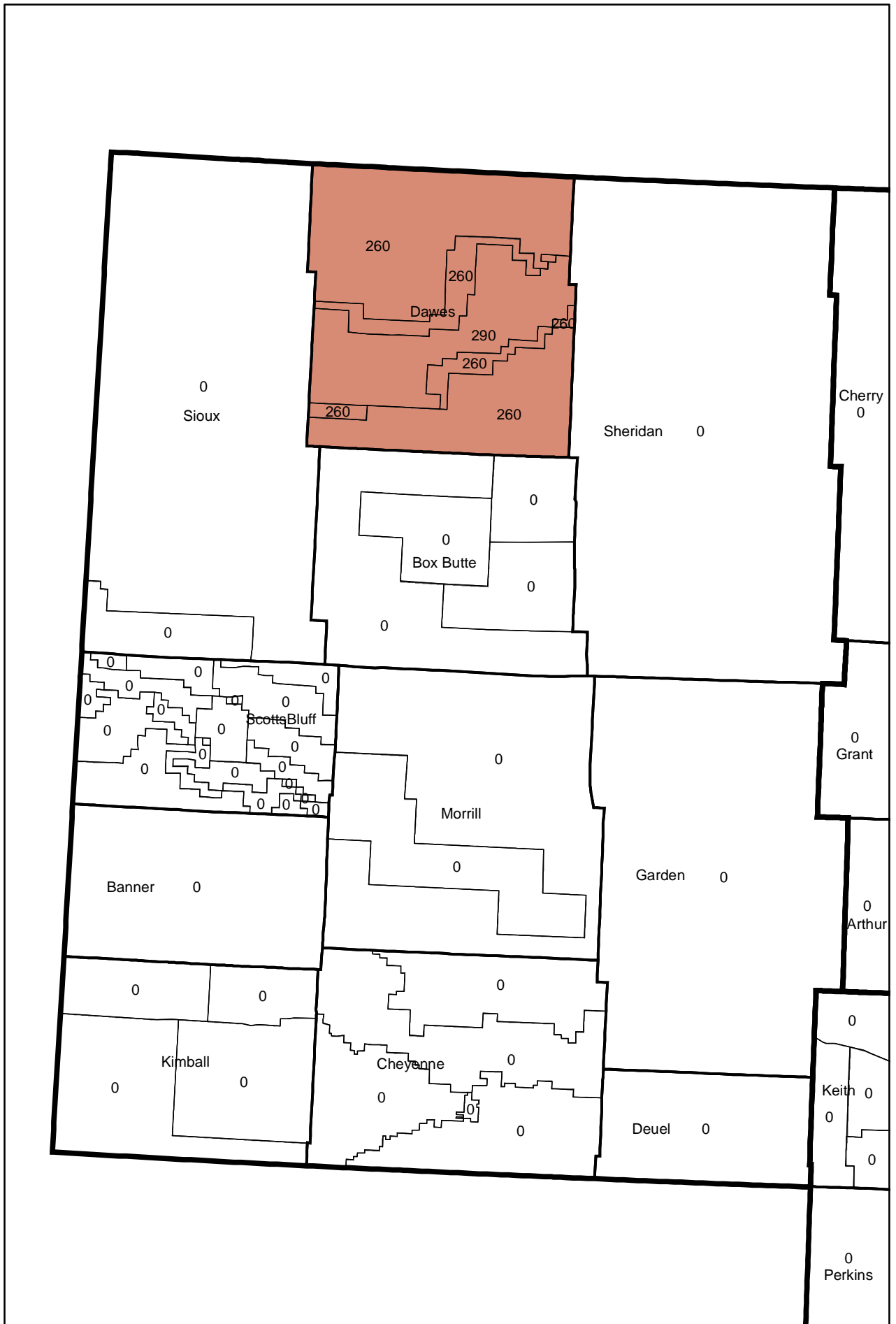
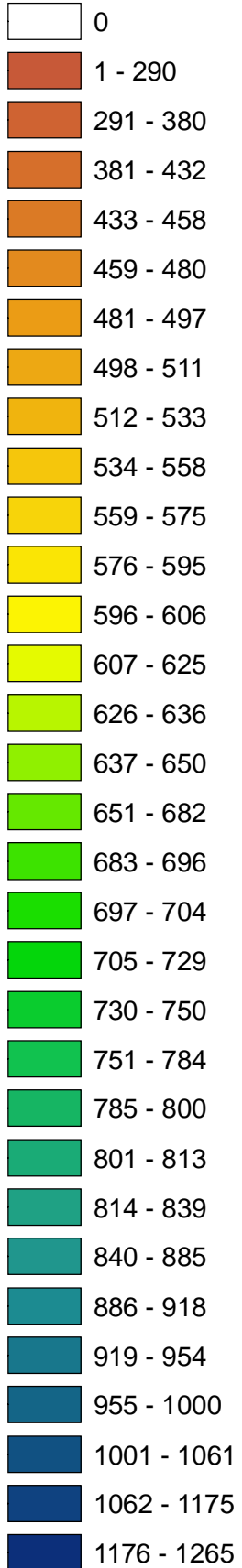
4D



Legend

06MA

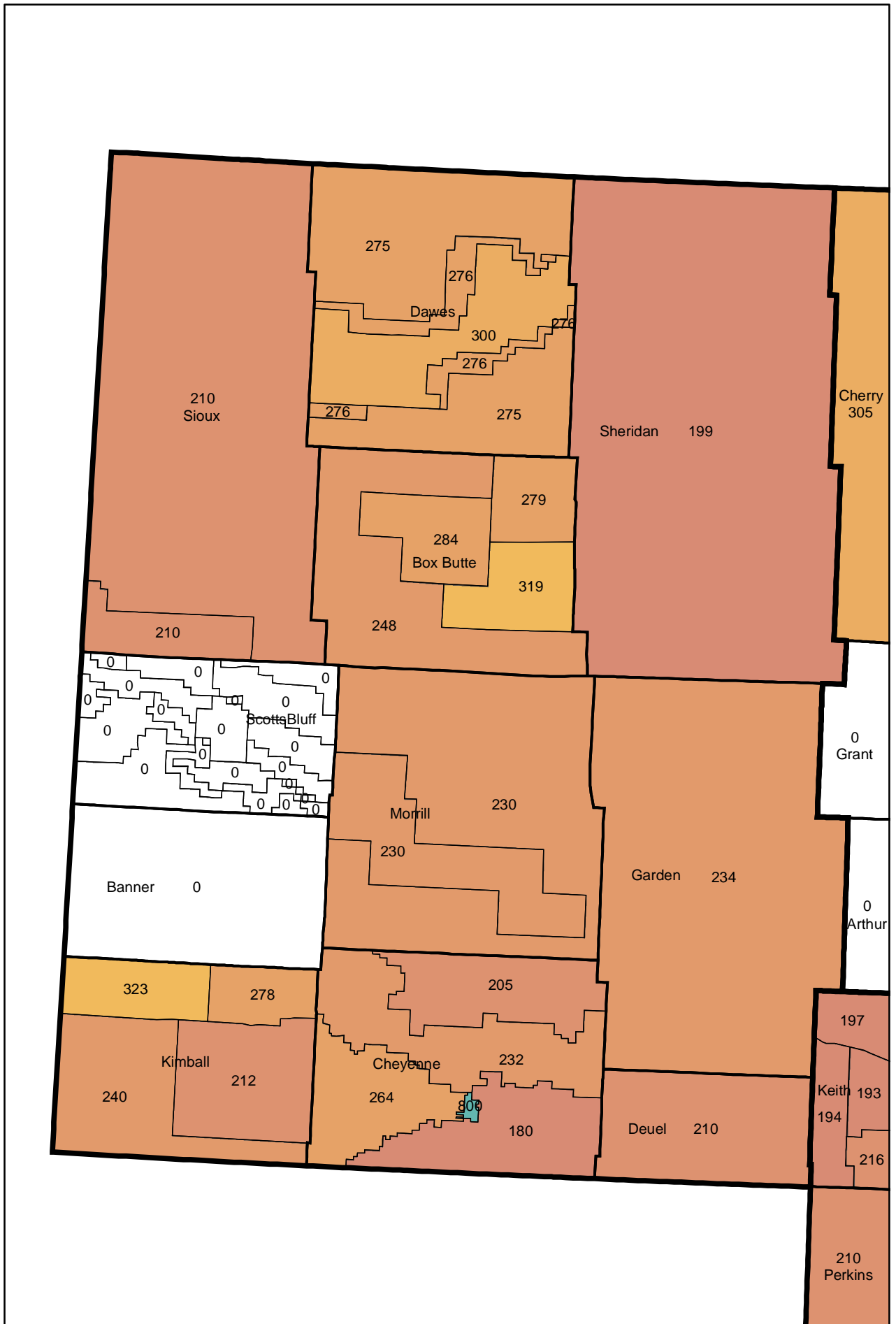
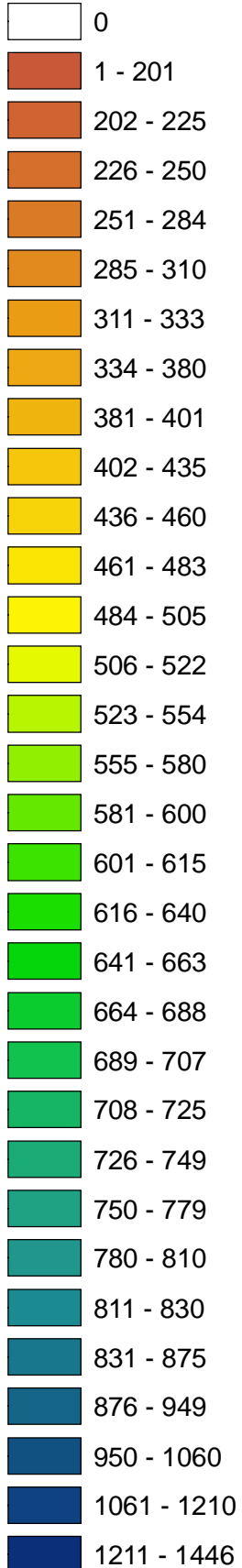
1G1



Legend

06MA

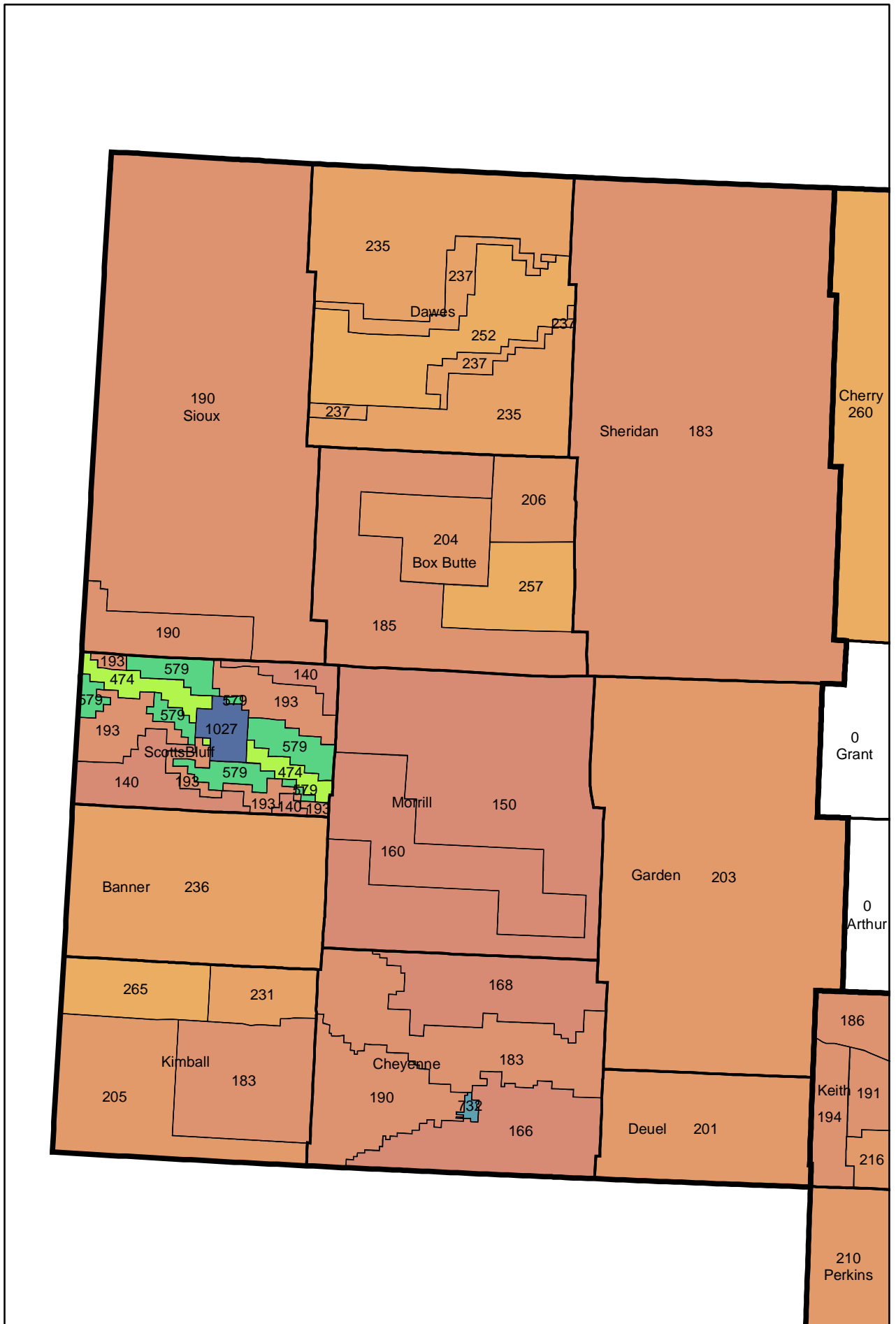
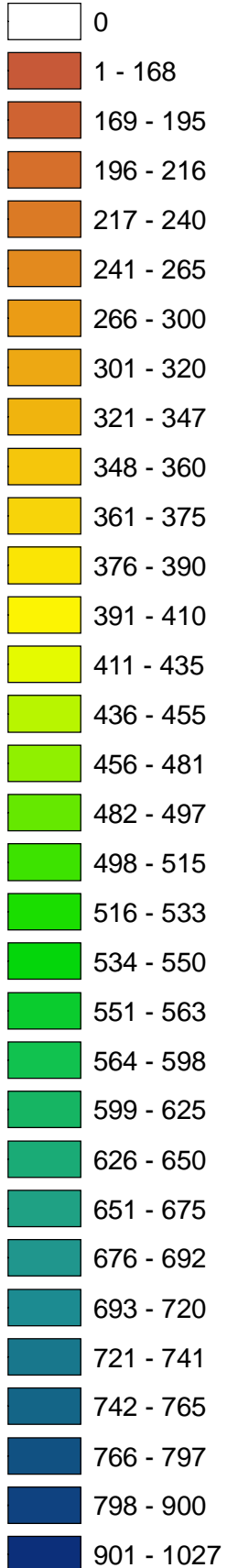
1G



Legend

06MA

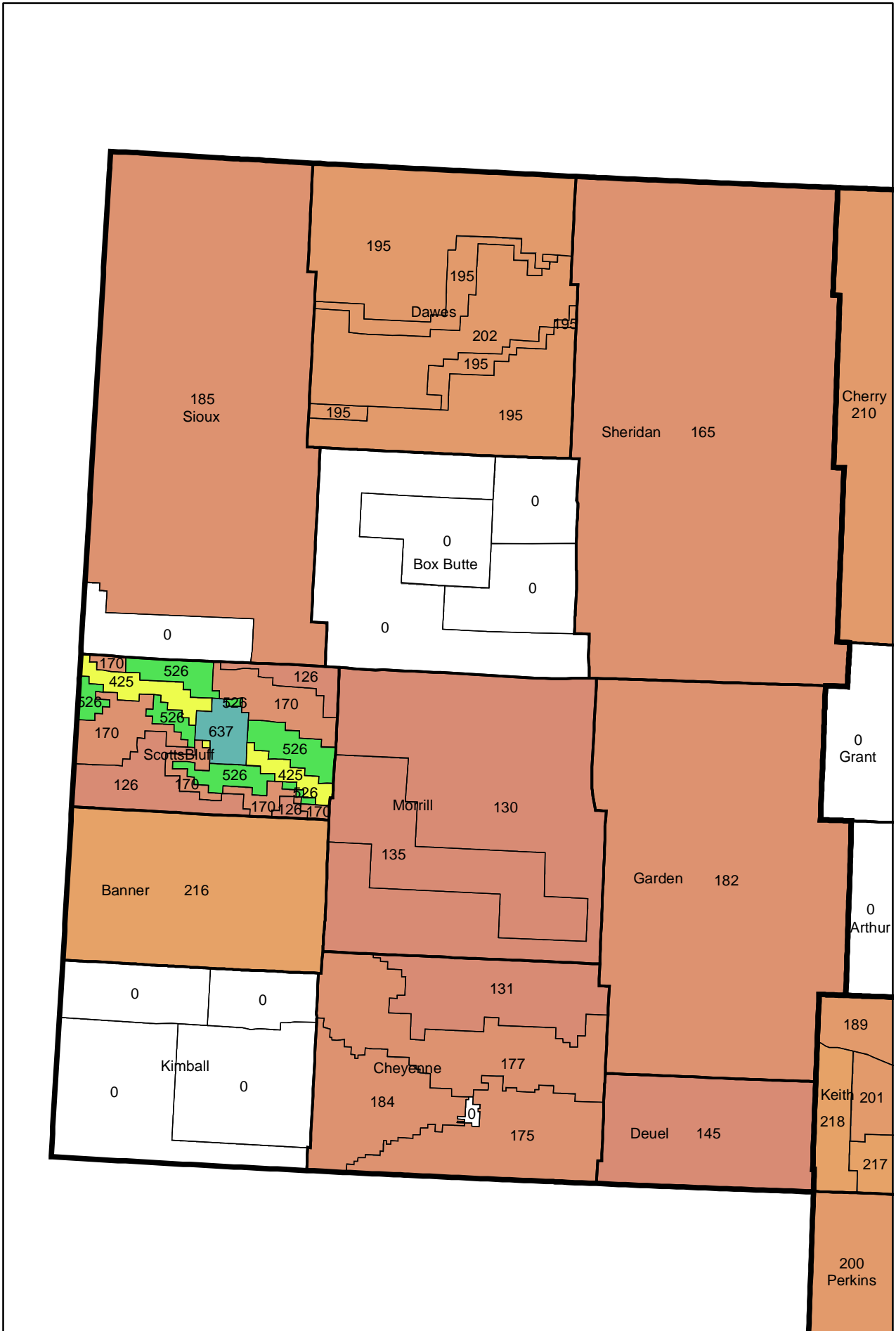
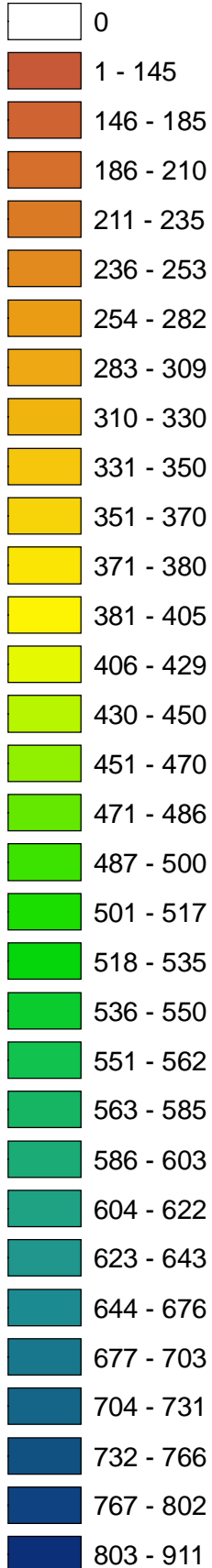
2G



Legend

06MA

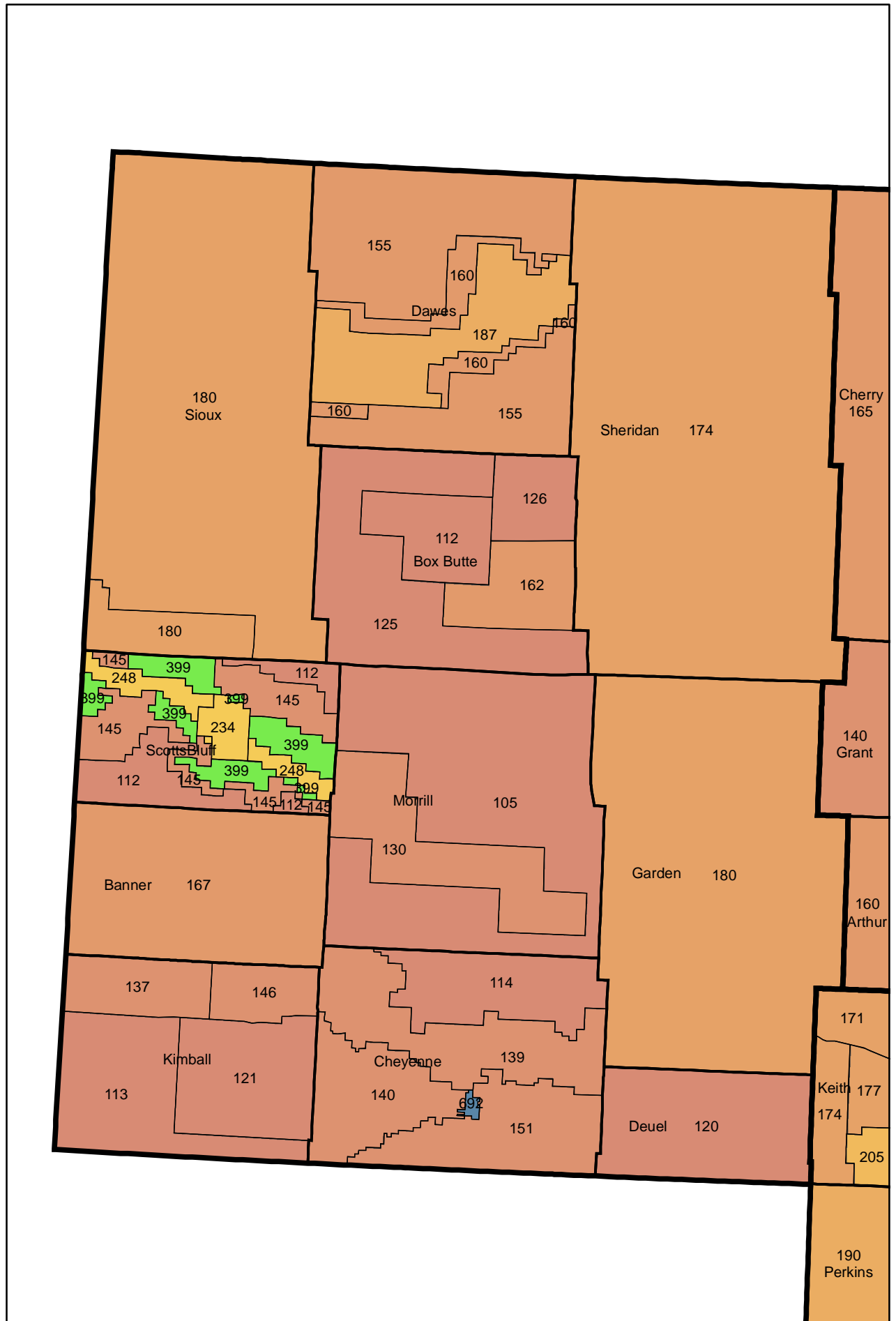
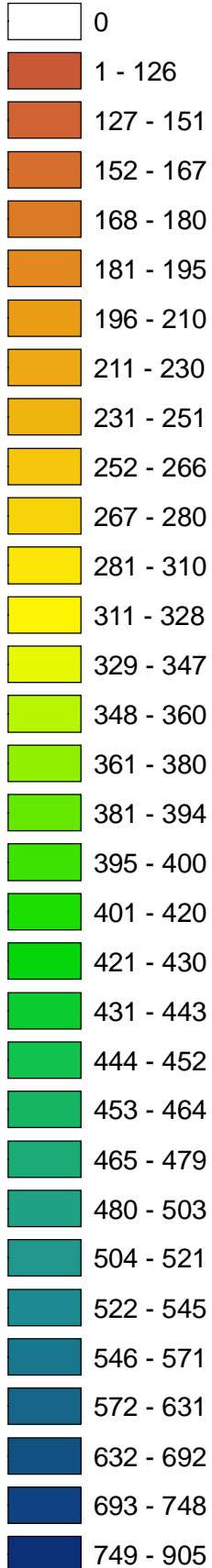
3G1



Legend

06MA

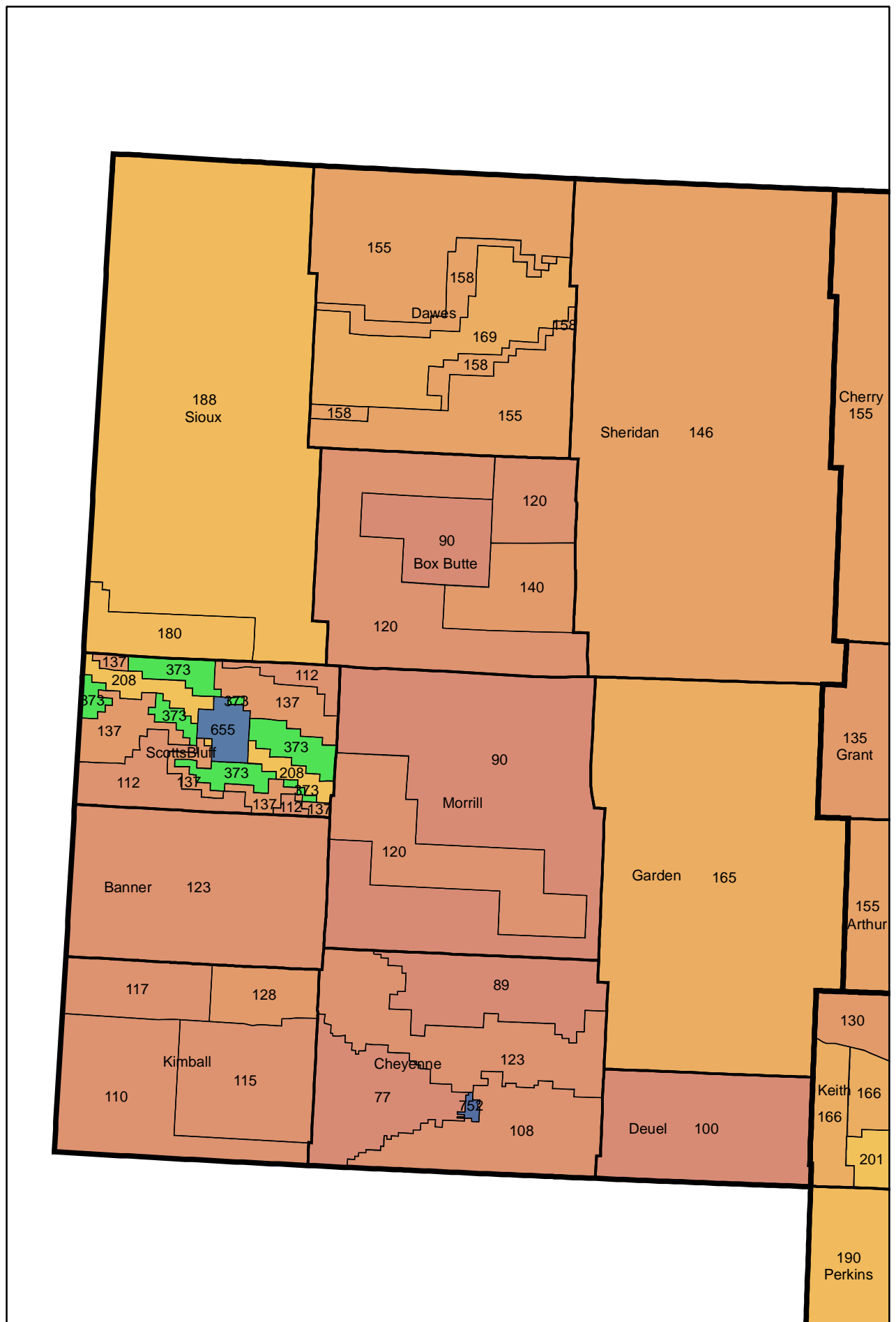
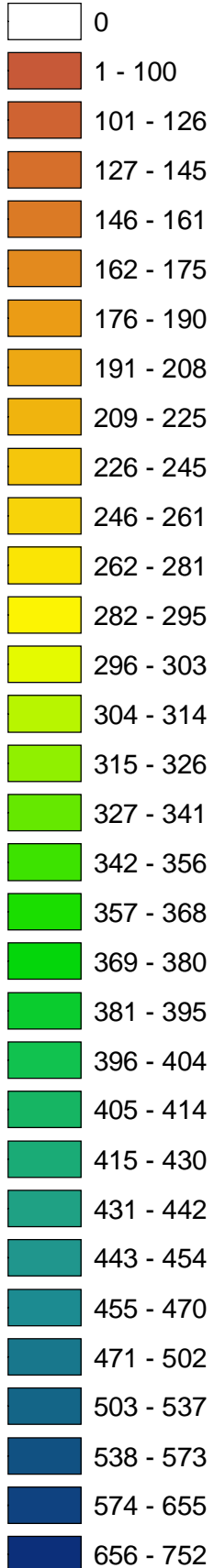
4G1



Legend

06MA

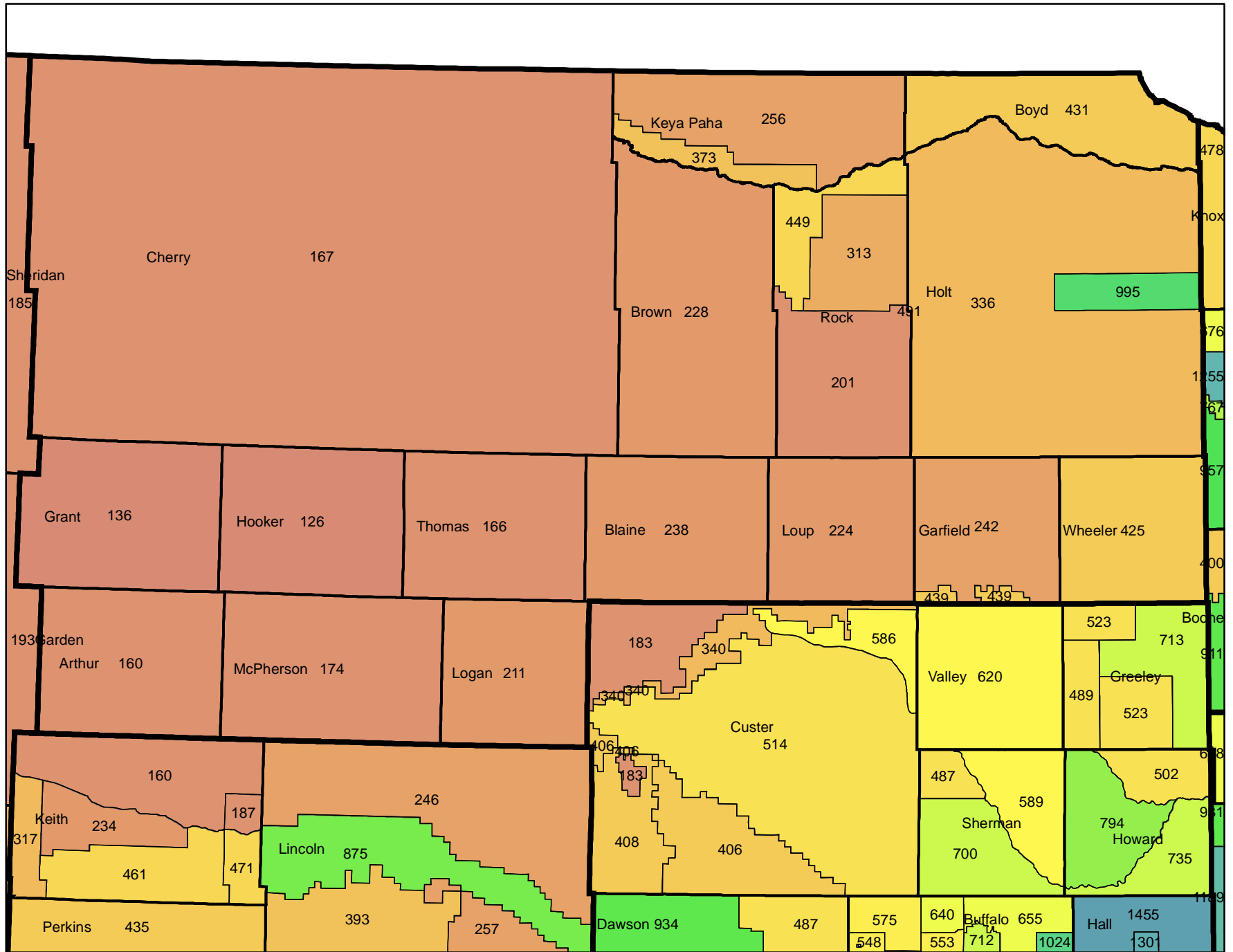

4G



Legend

06MA

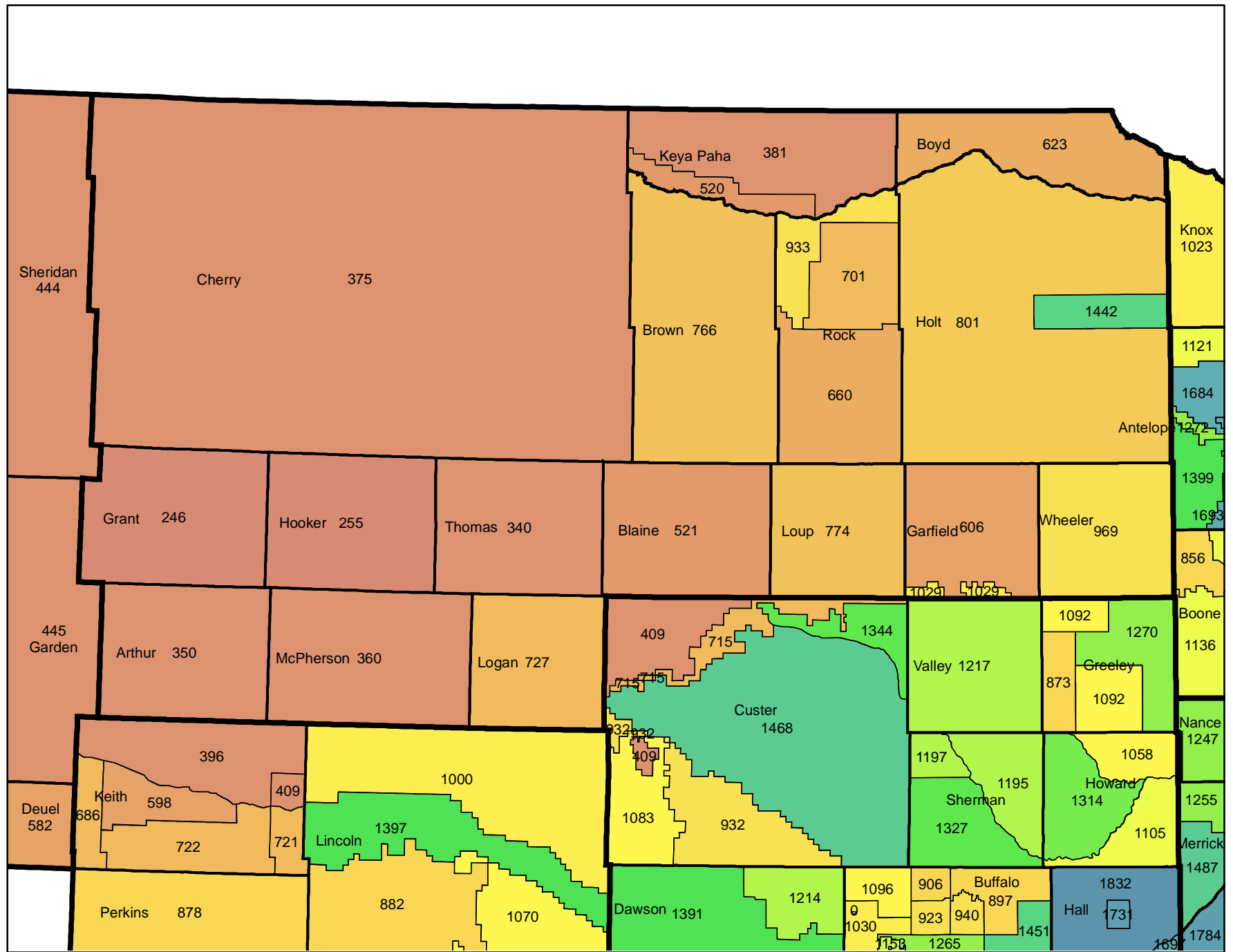
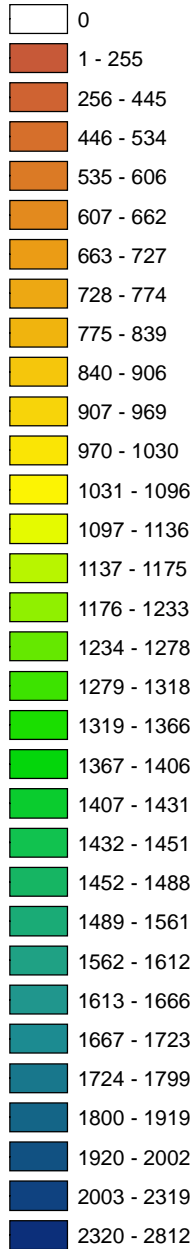
PERACRE



Legend

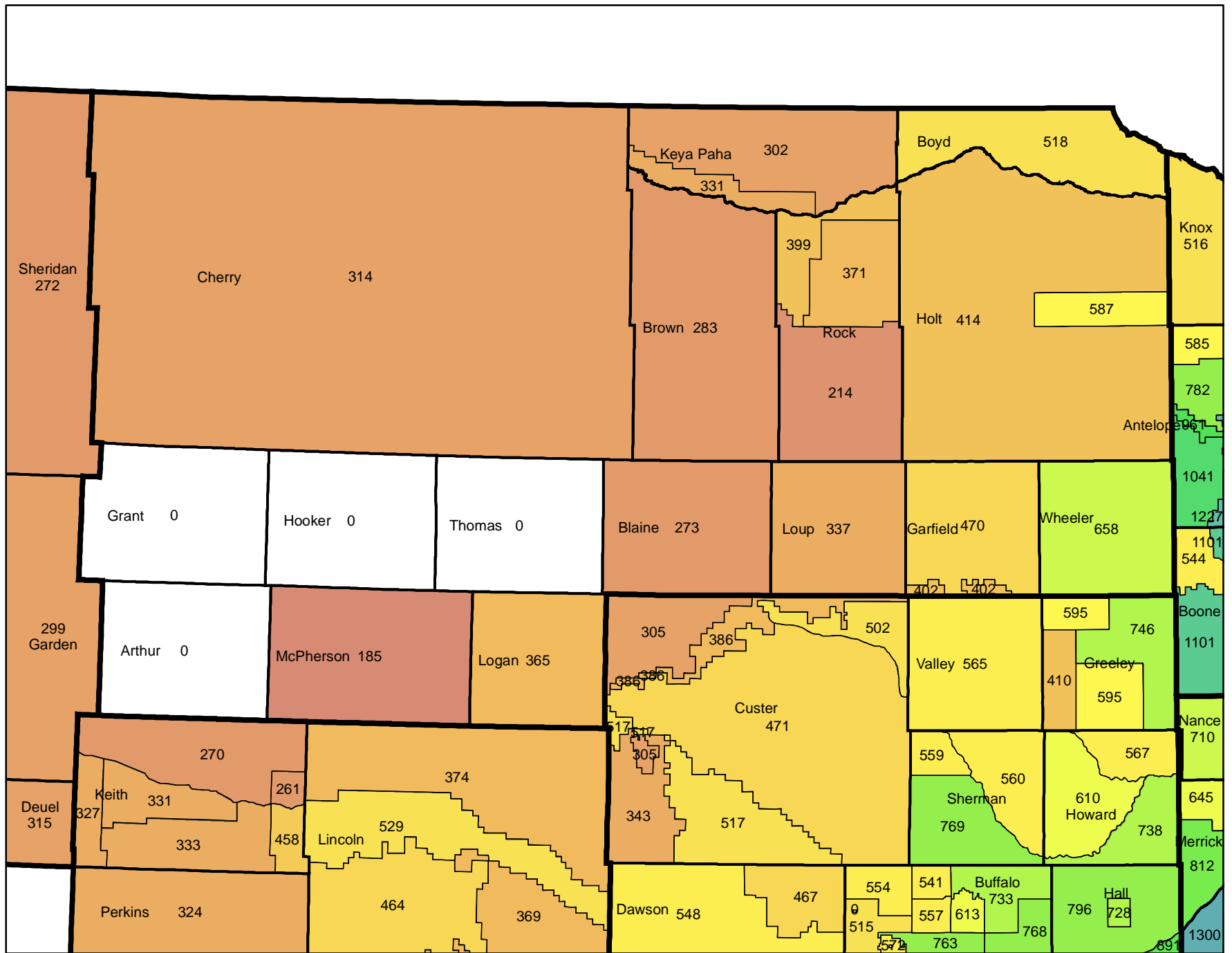
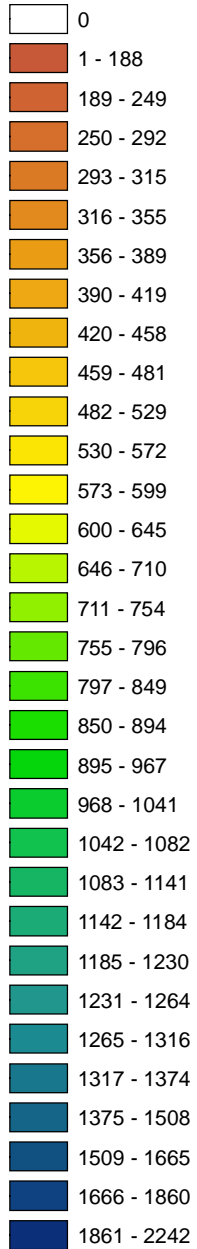
06MA

IRR_PA



Legend

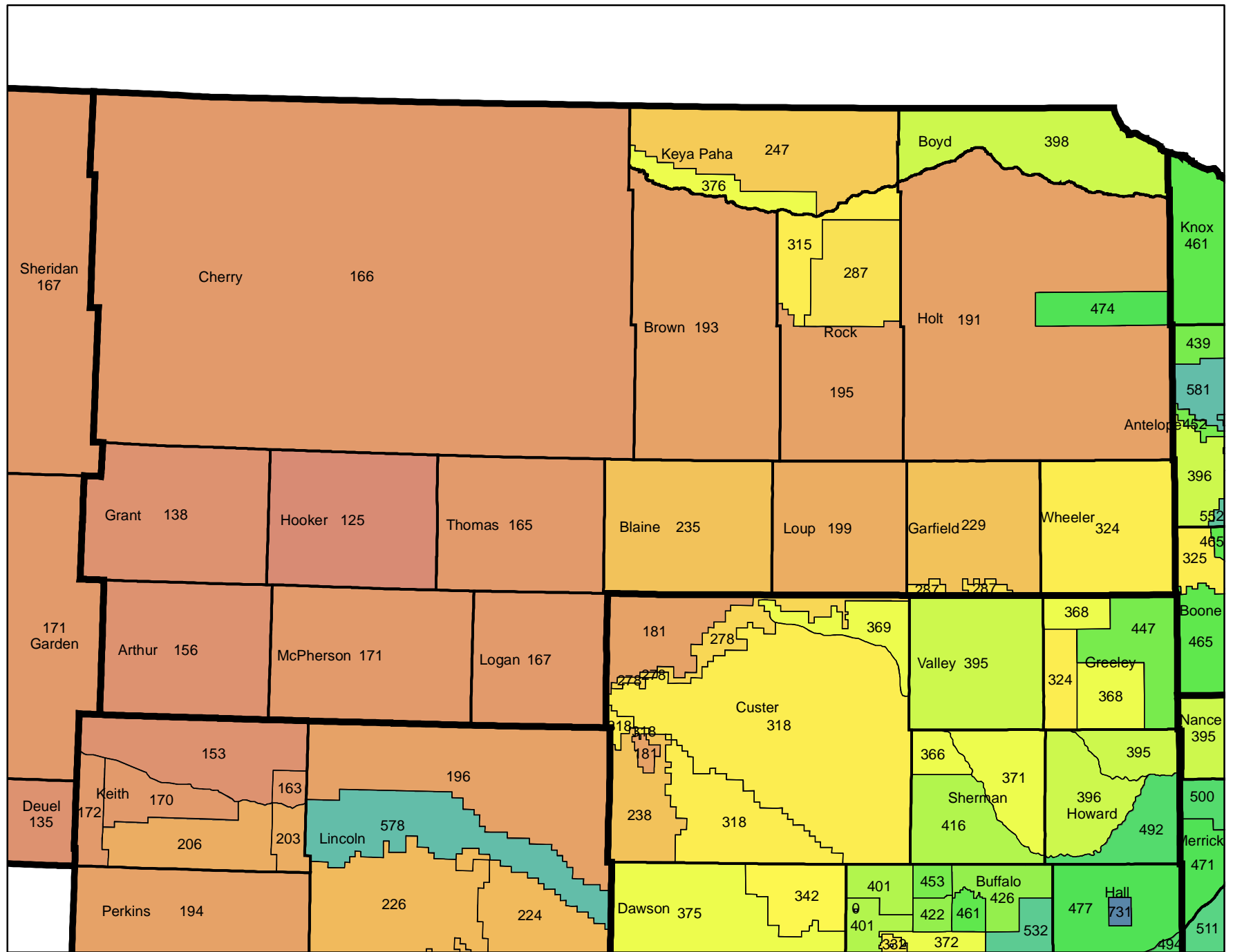
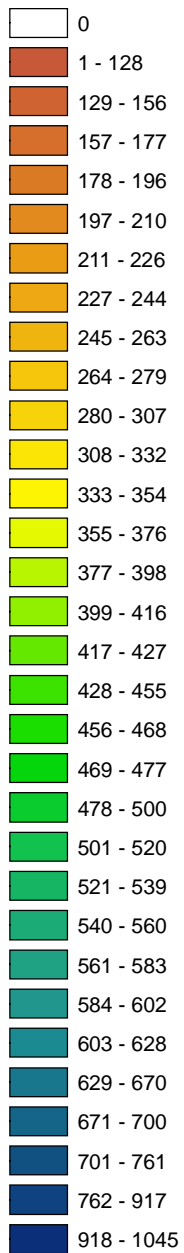
**06MA
DRY_PA**



Legend

06MA

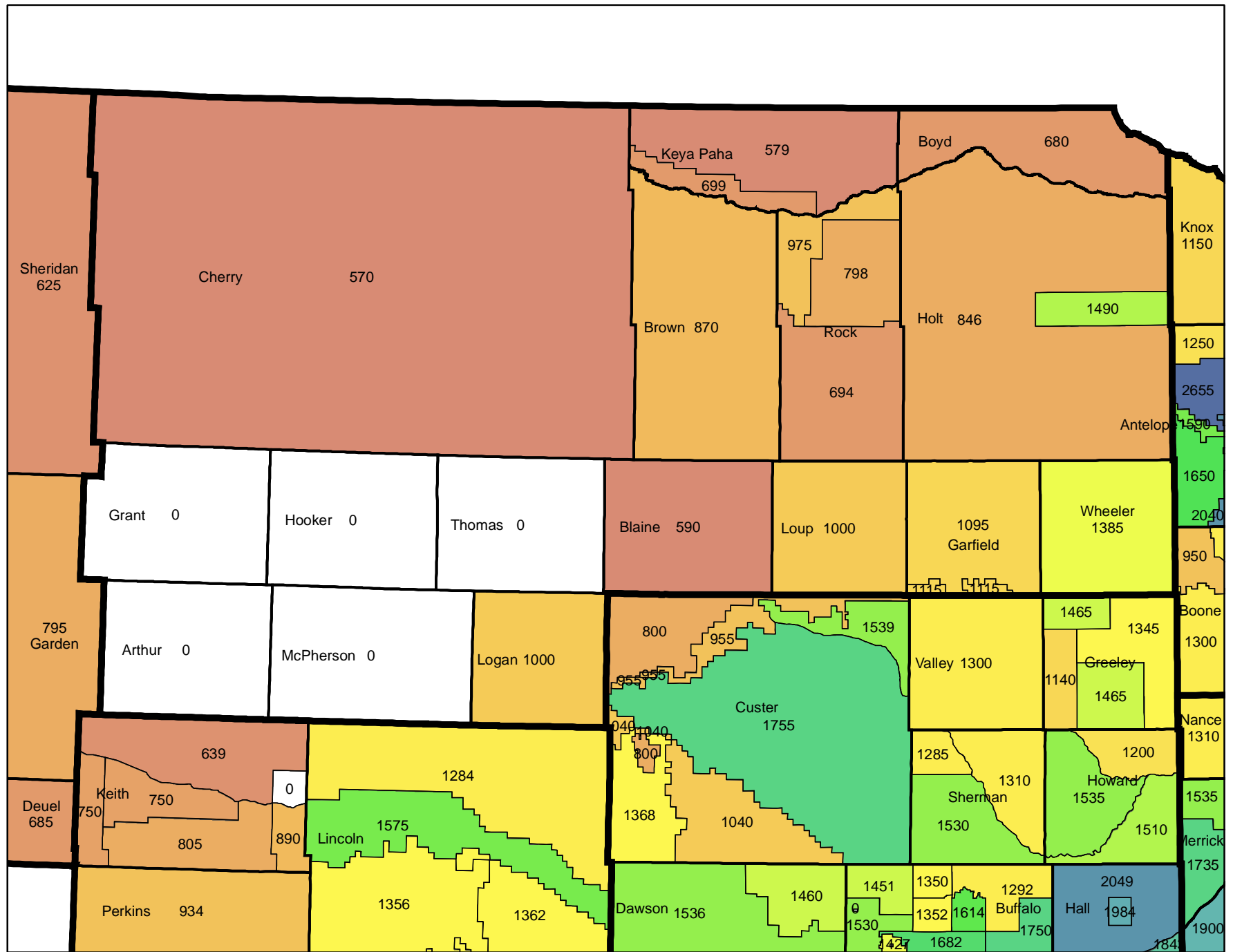

GRS_PA



Legend

06MA

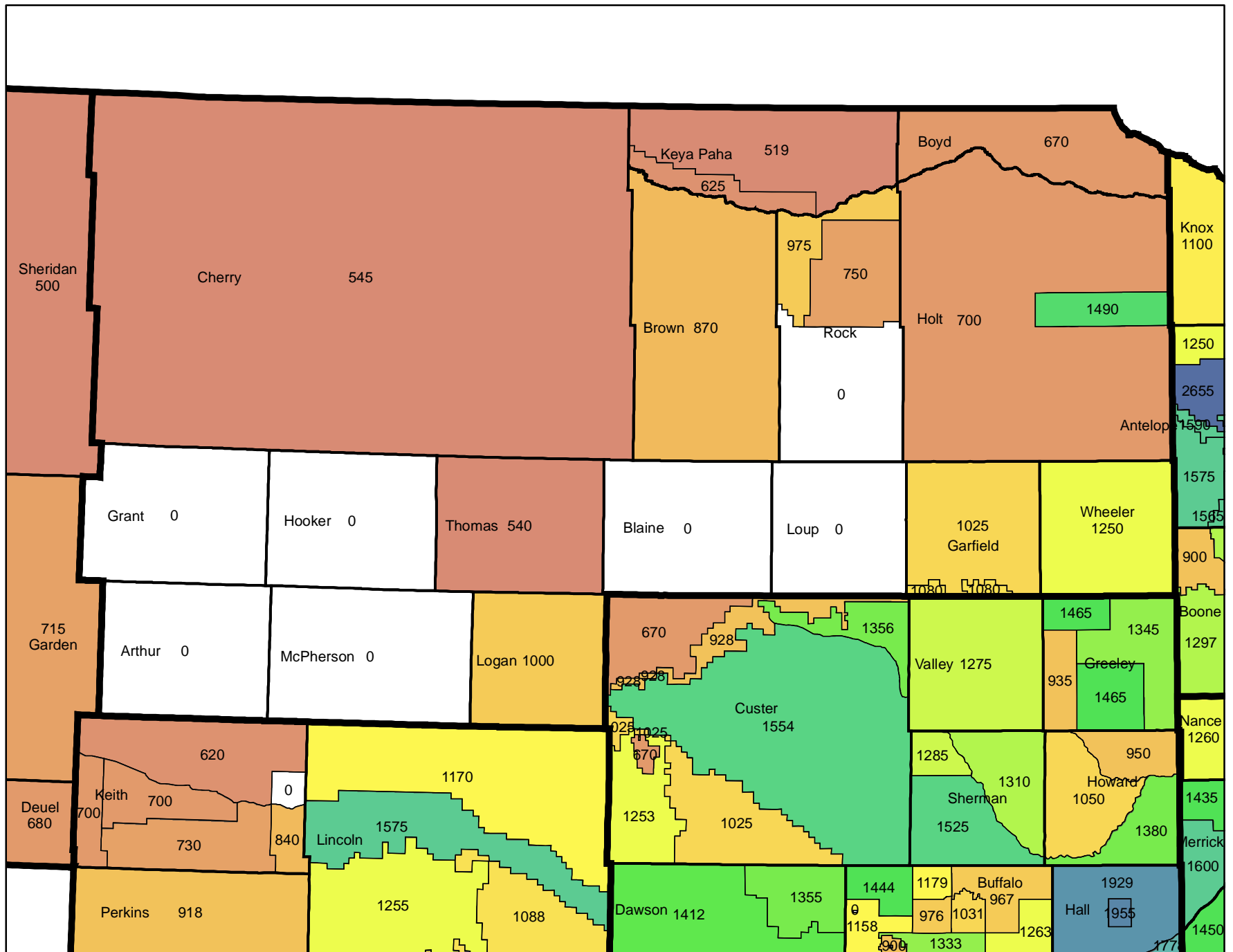

1A



Legend

06MA

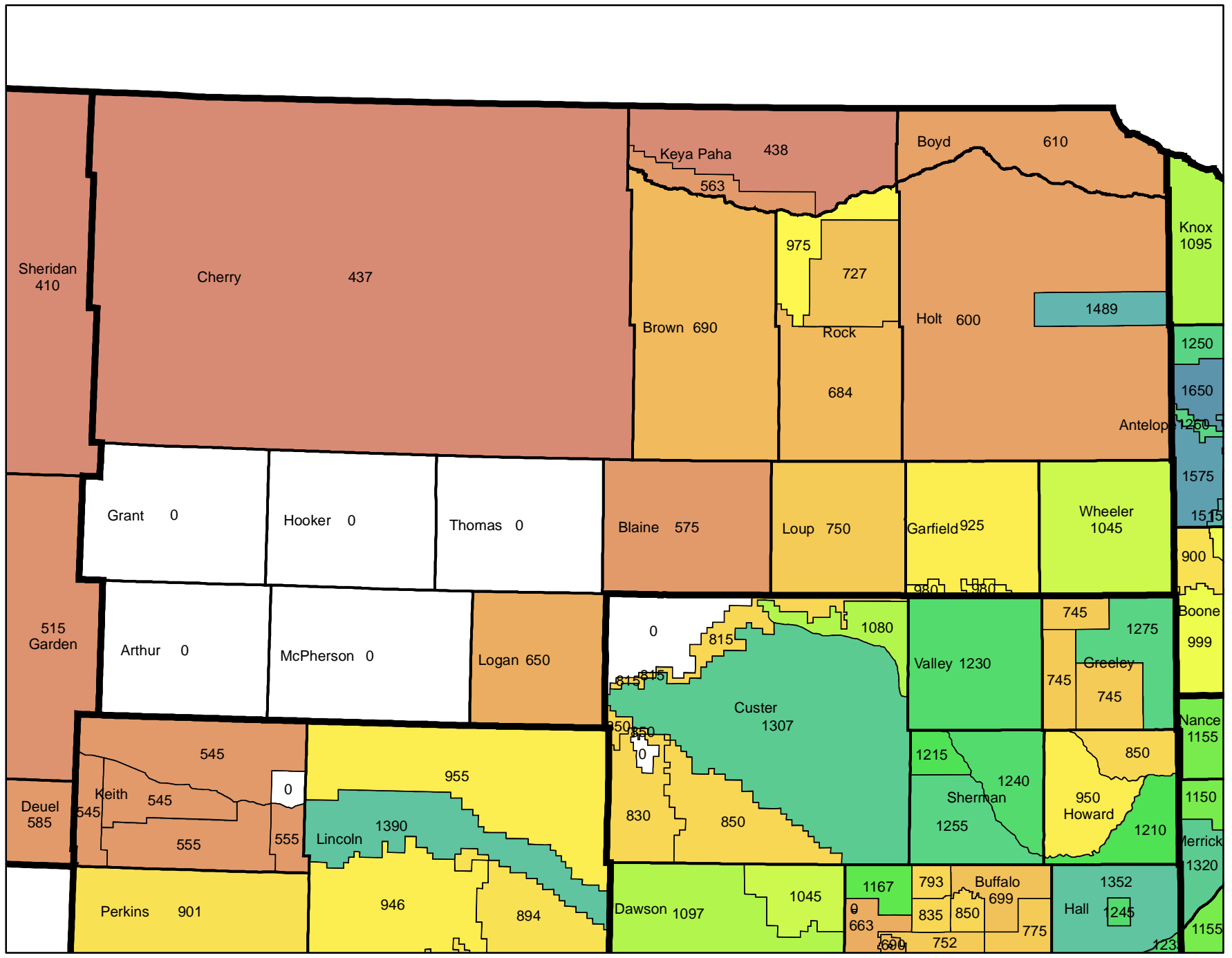

2A1



Legend

06MA

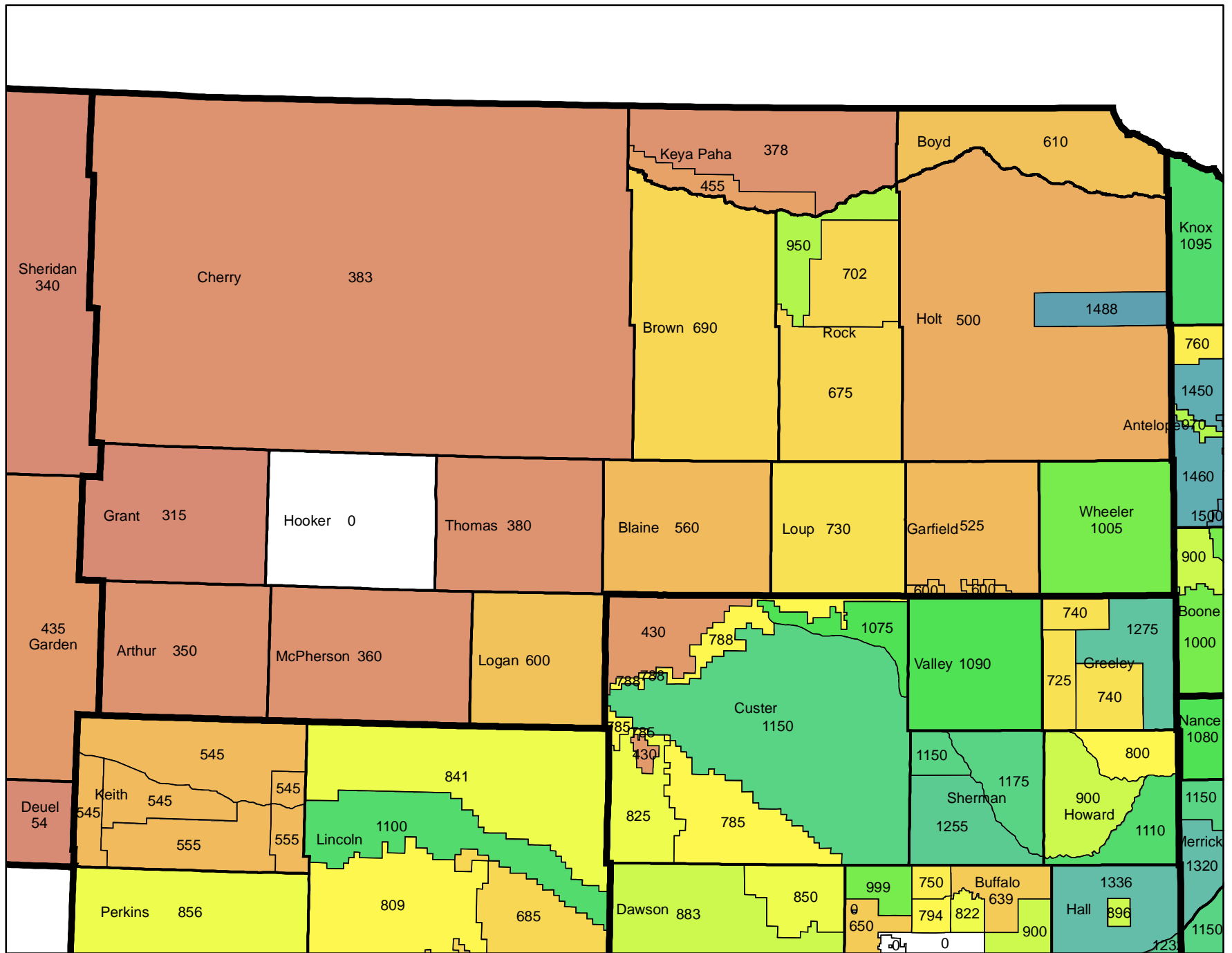
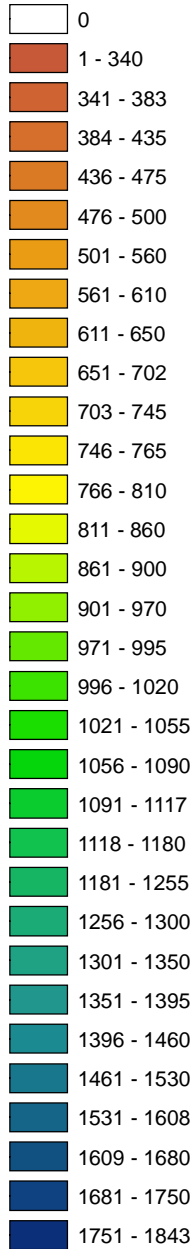
3A1



Legend

06MA

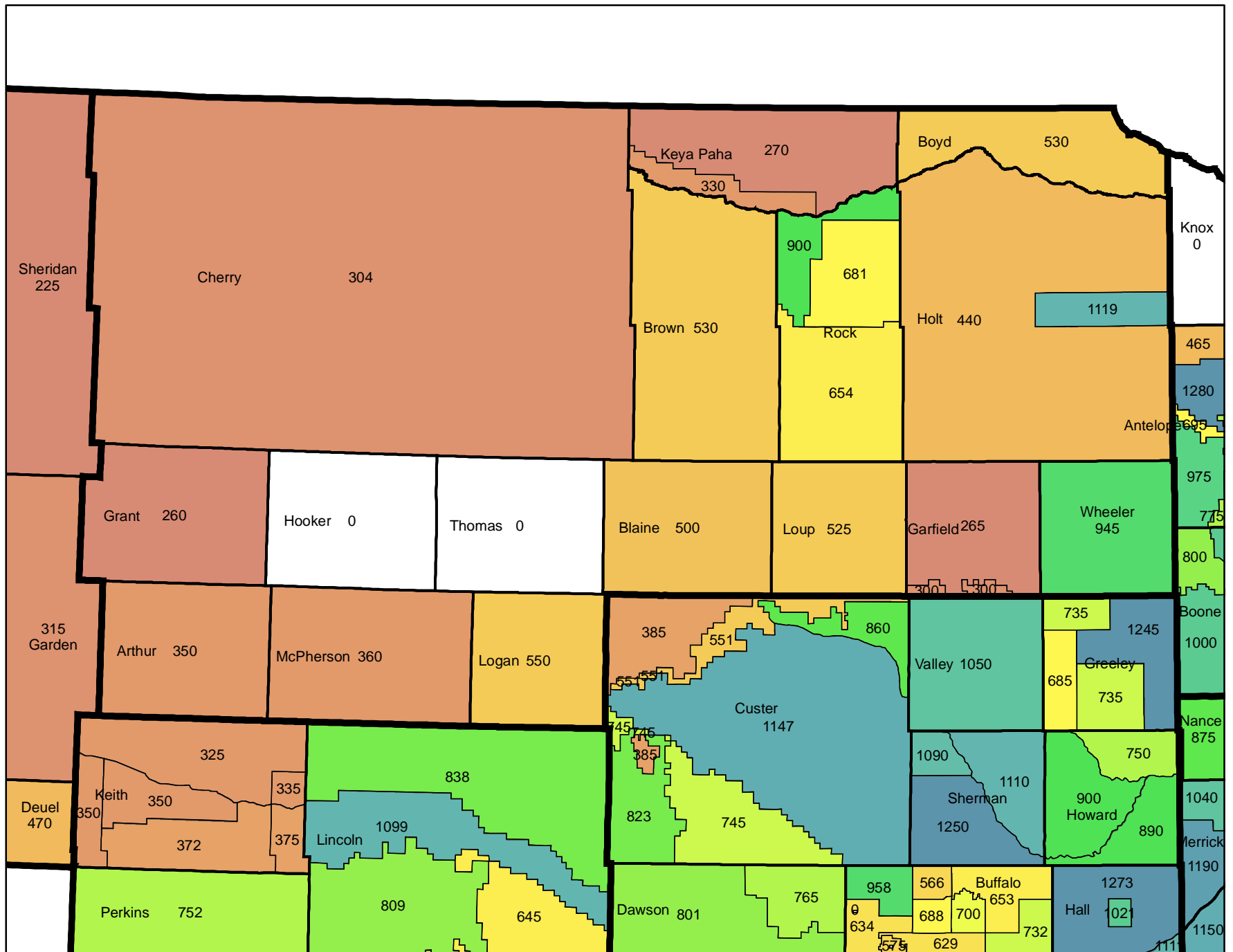

3A



Legend

06MA

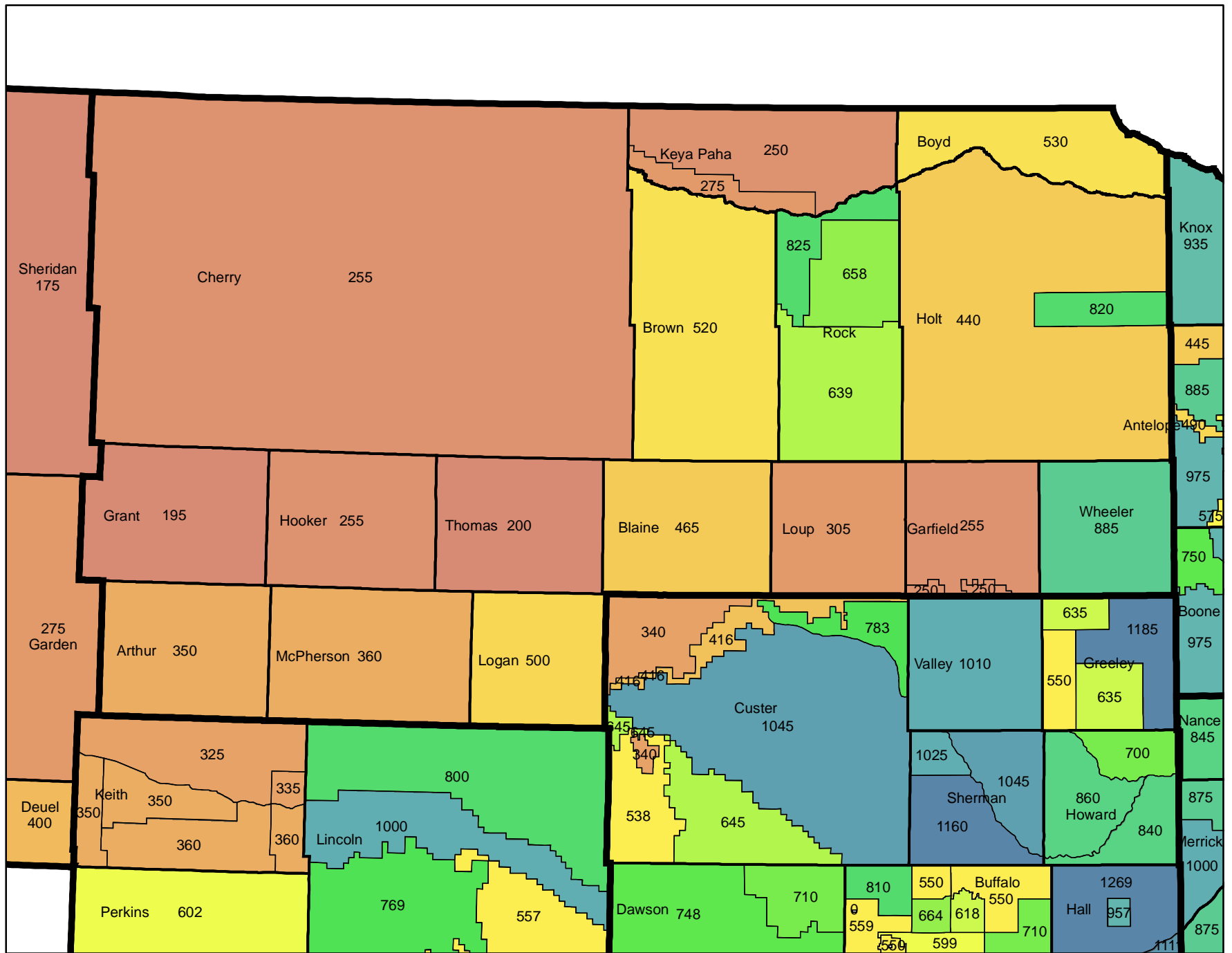

4A1



Legend

06MA

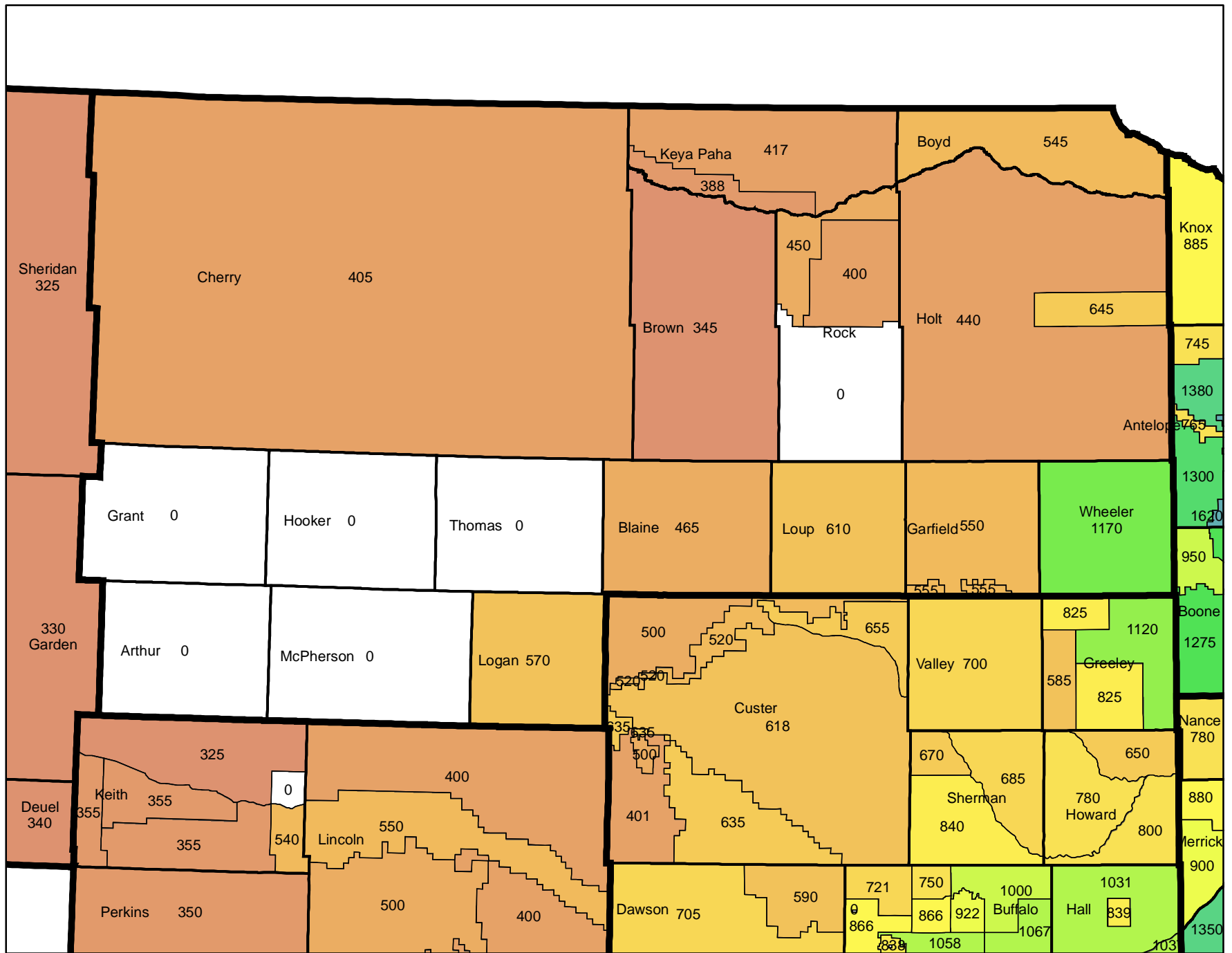
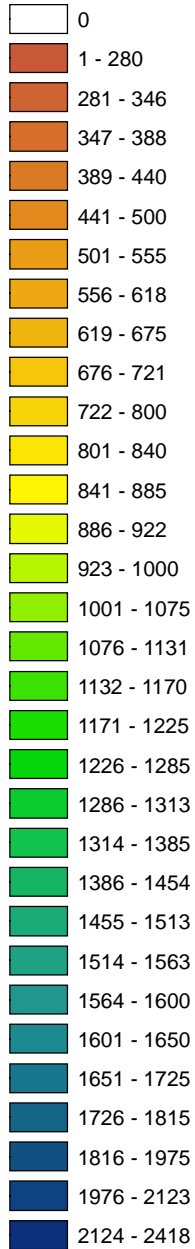
4A



Legend

06MA

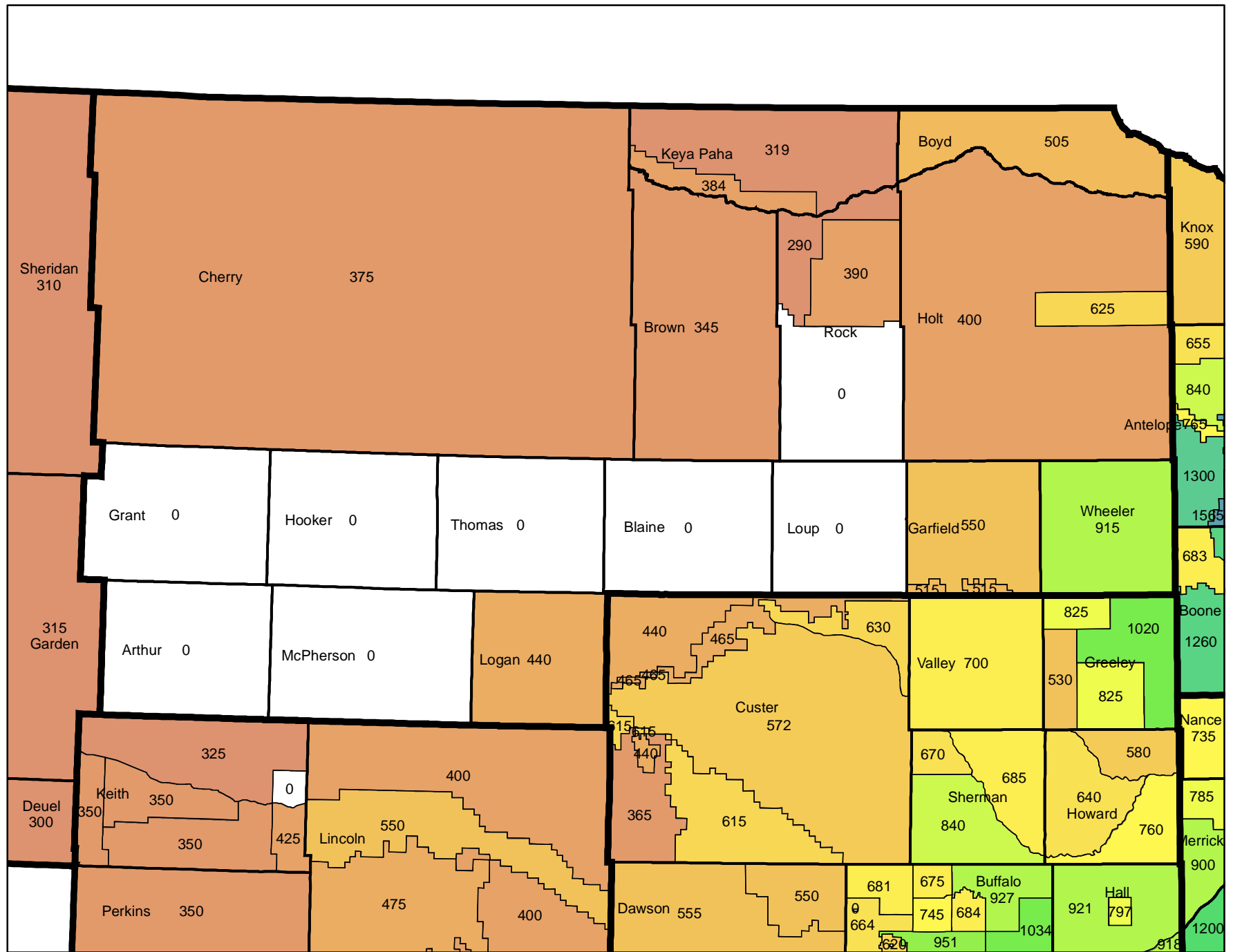

1D



Legend

06MA

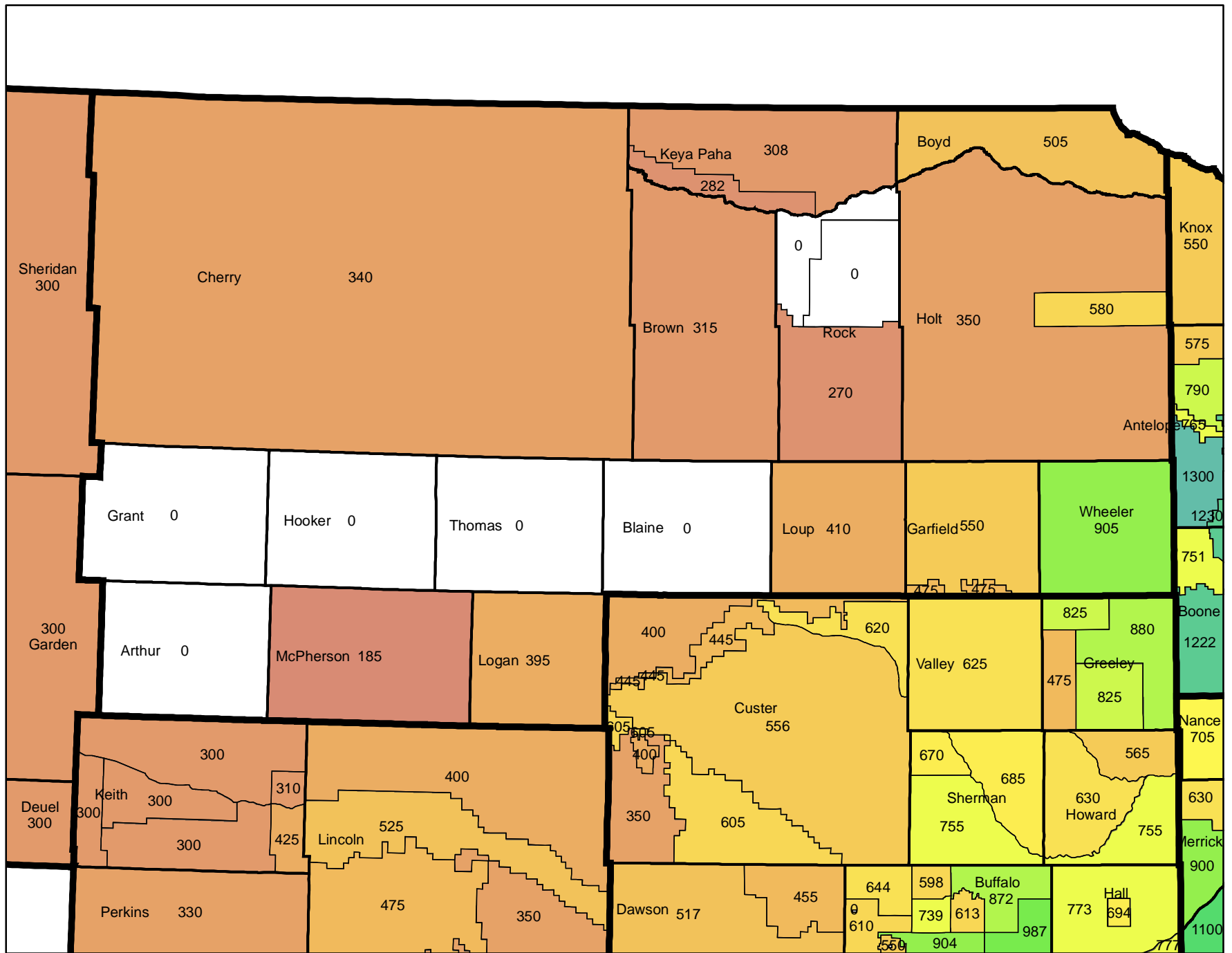

2D1



Legend

06MA

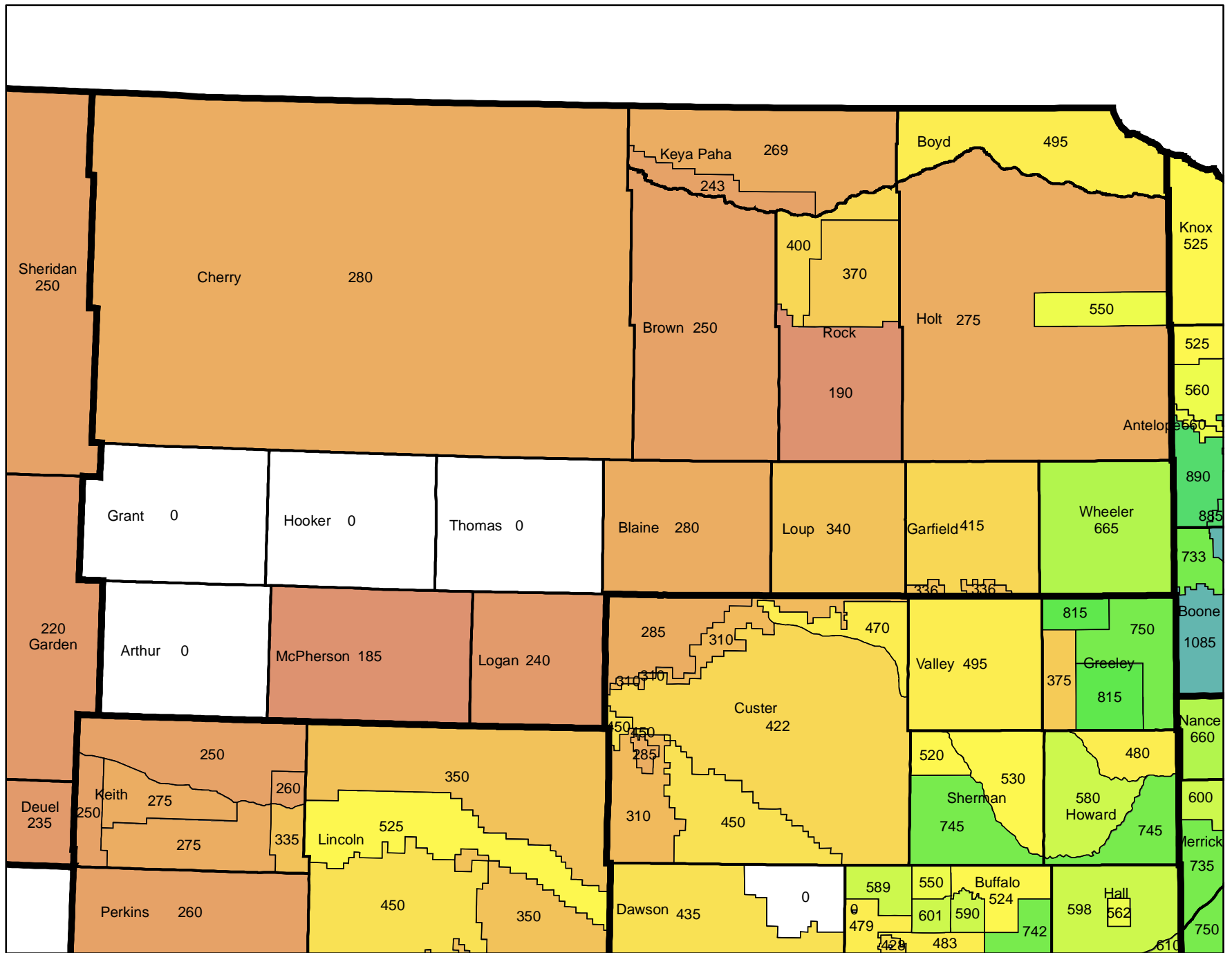
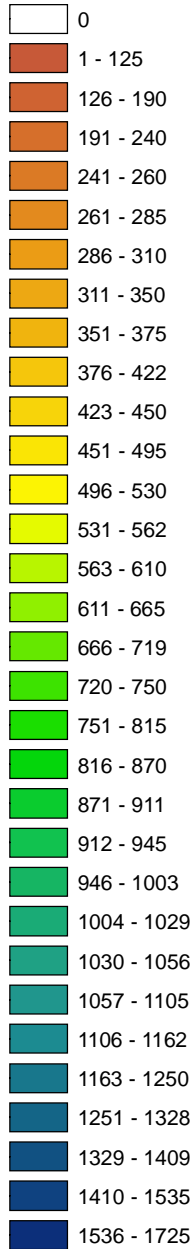
2D



Legend

06MA

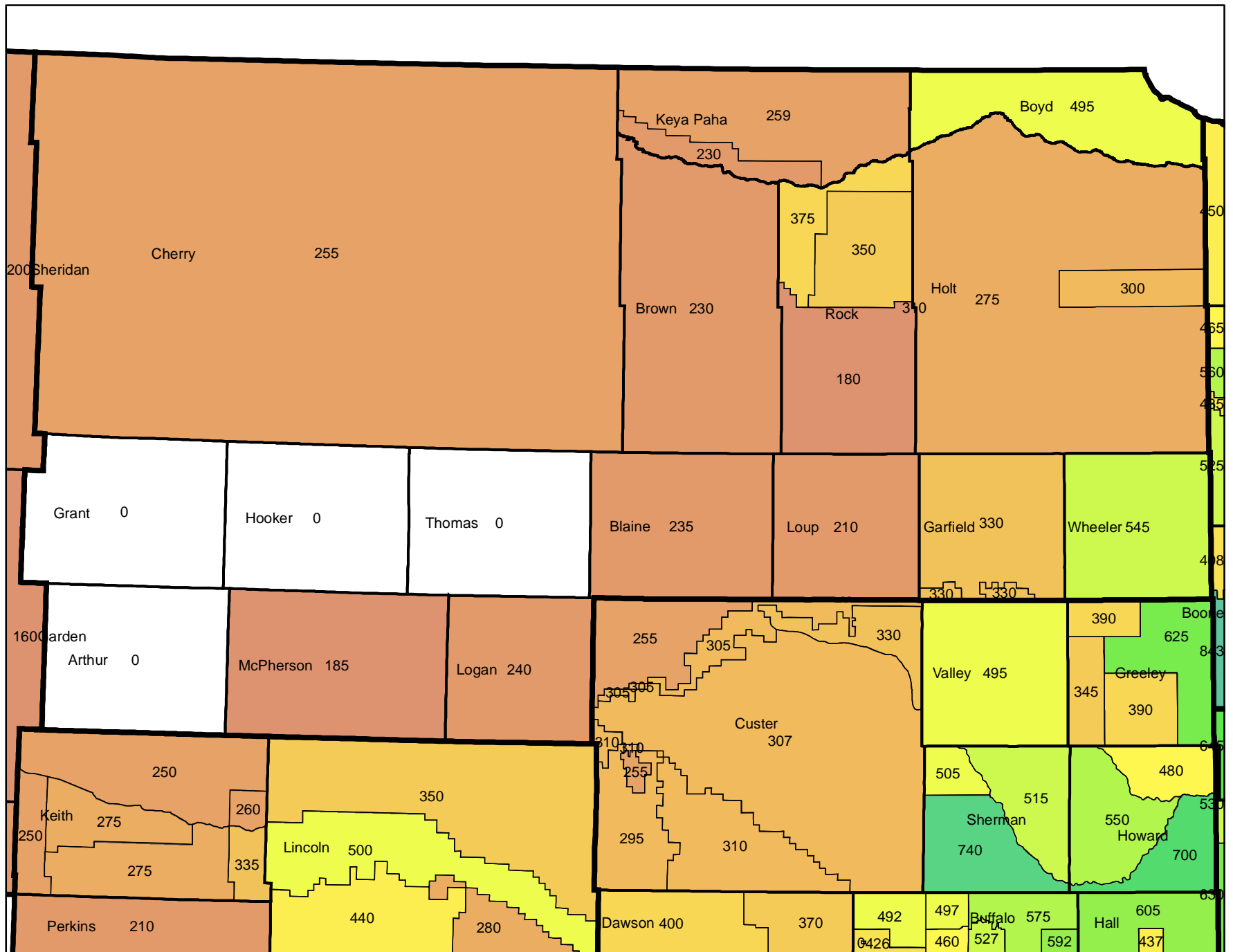

3D



Legend

06MA

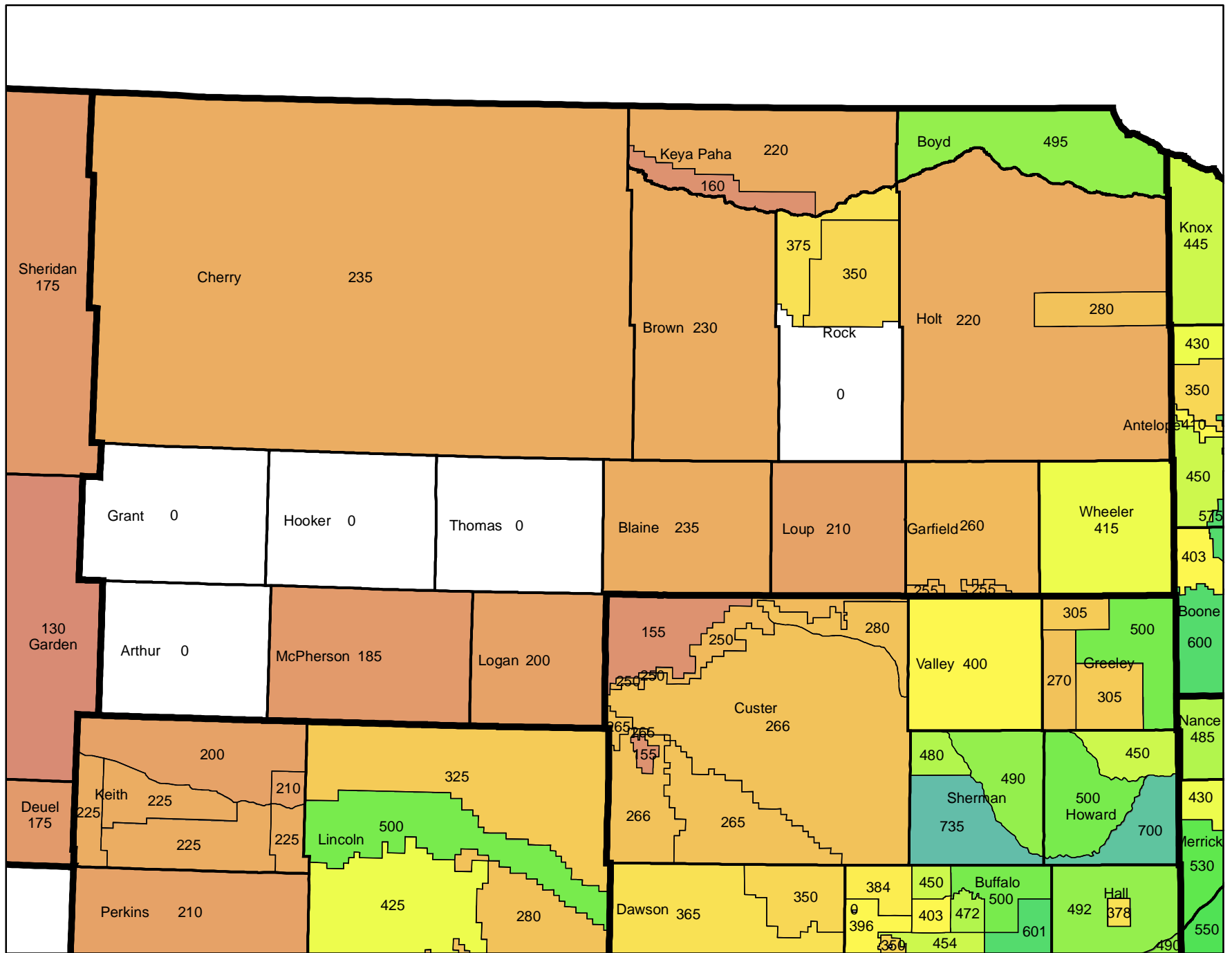
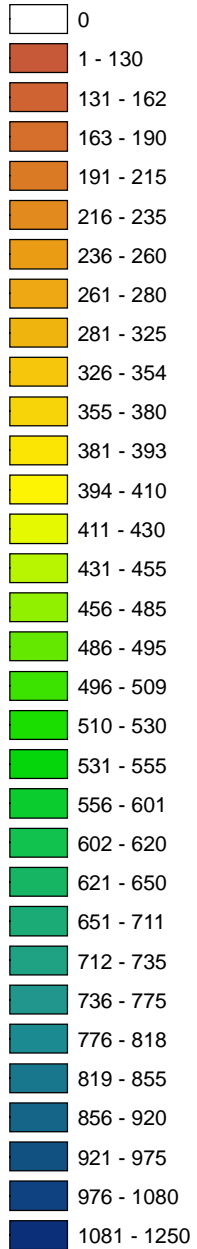
4D1



Legend

06MA

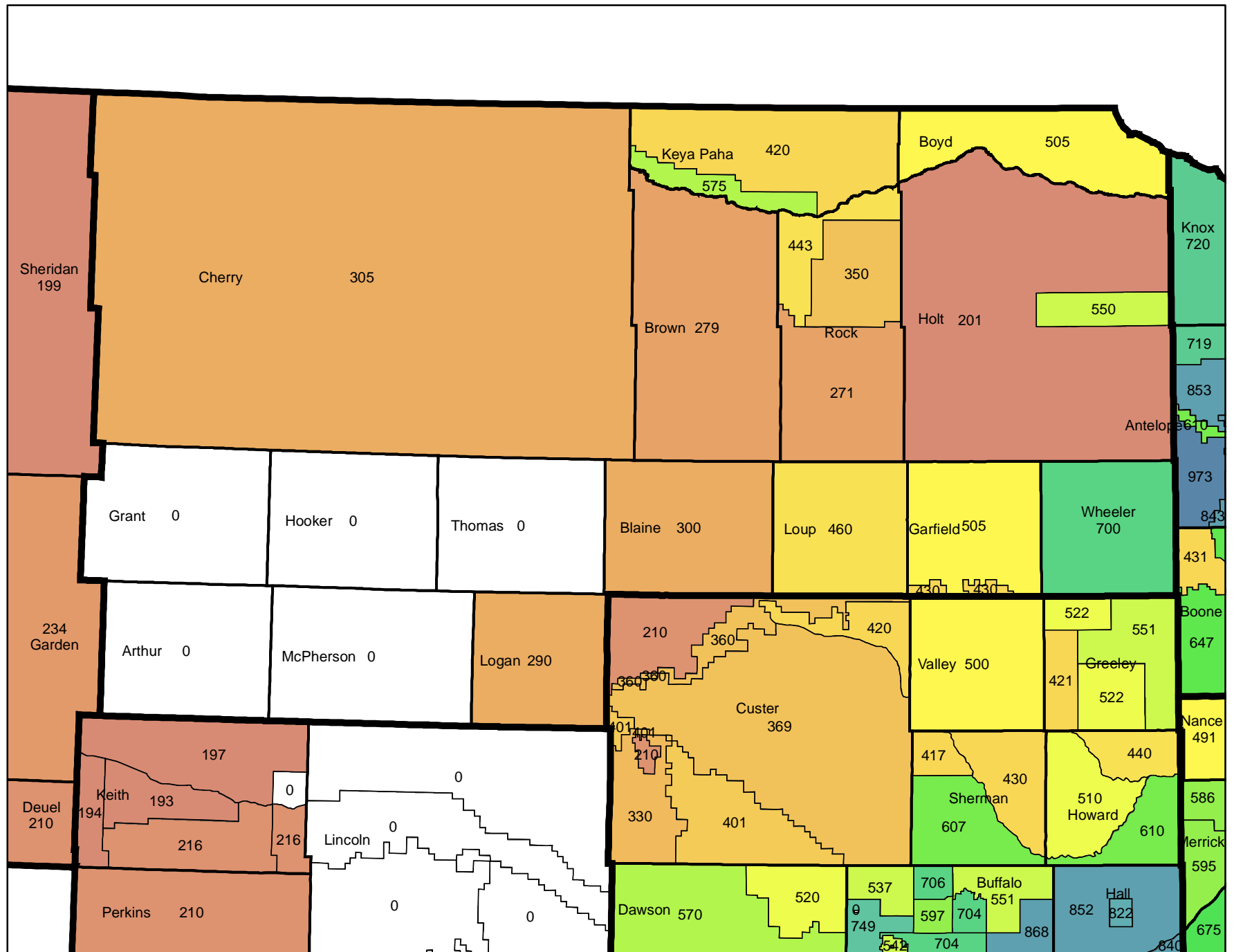

4D



Legend

06MA

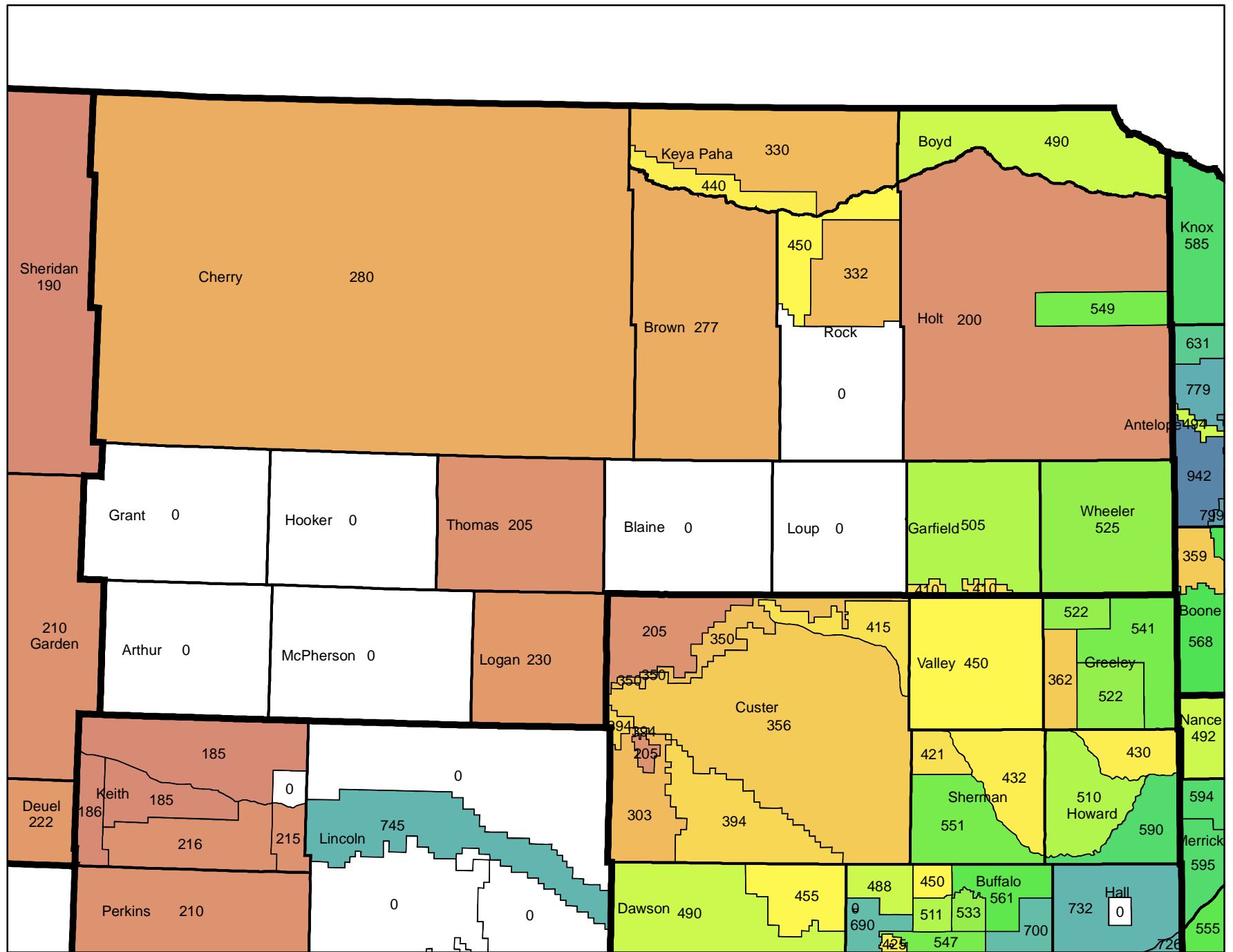

1G



Legend

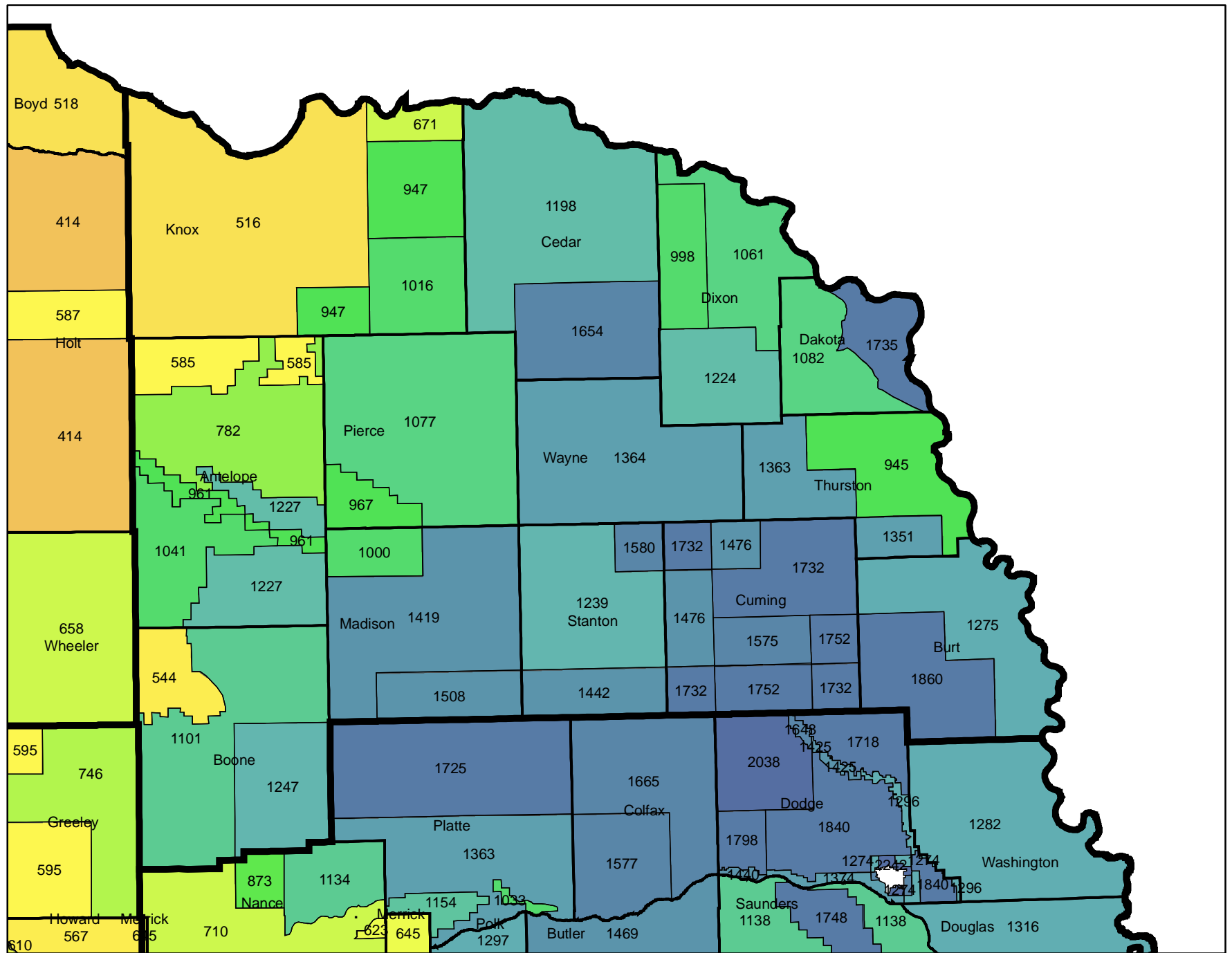
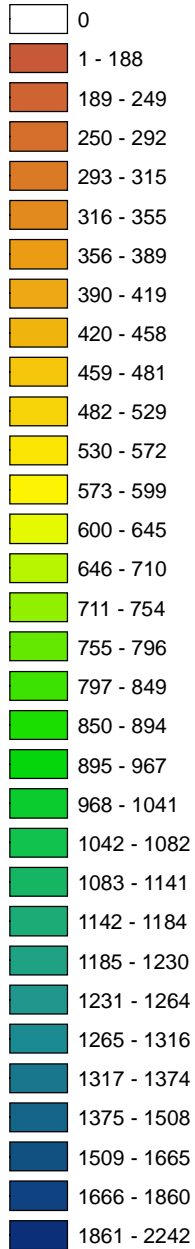
06MA

2G1



Legend

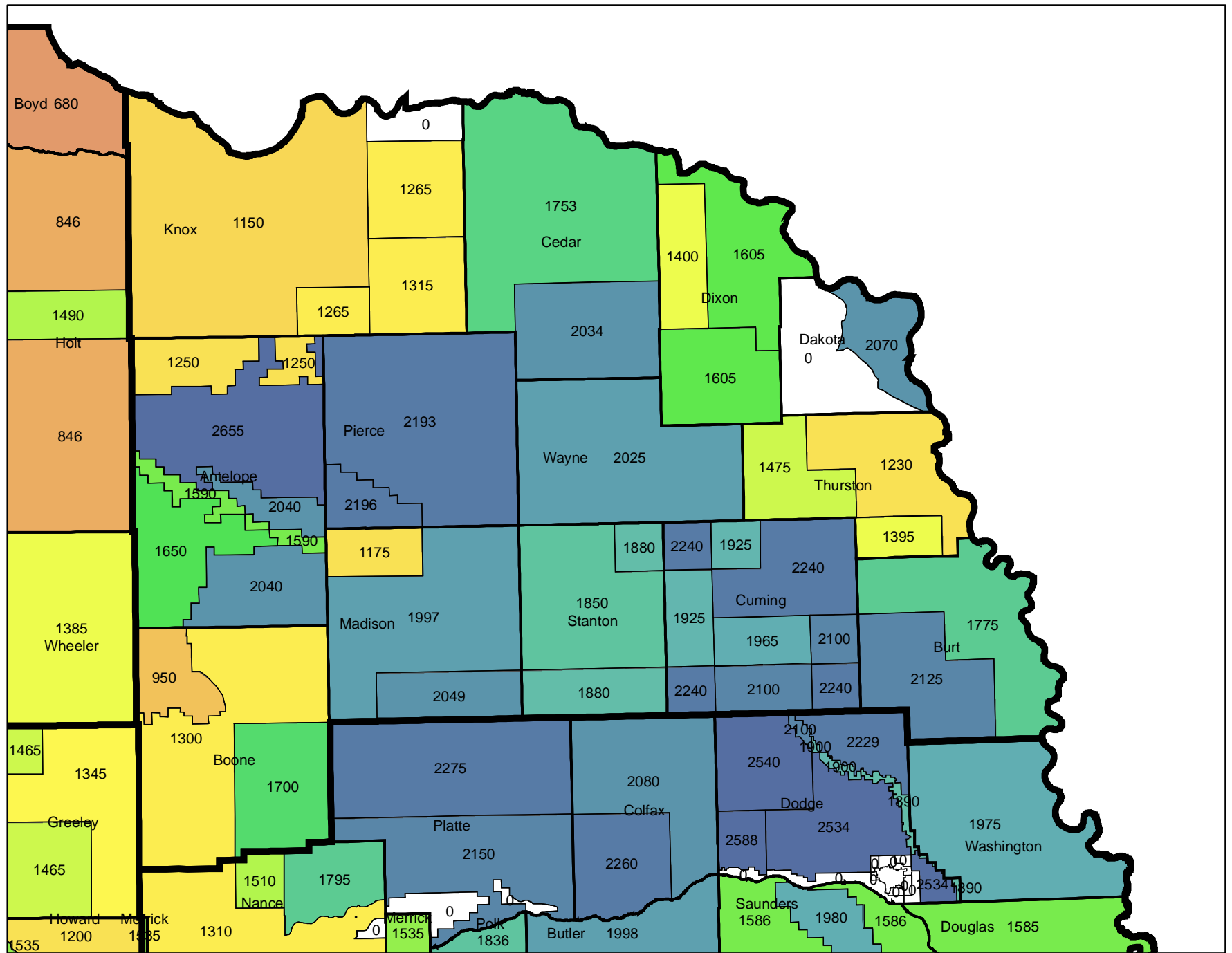

**06MA
DRY_PA**



Legend

06MA

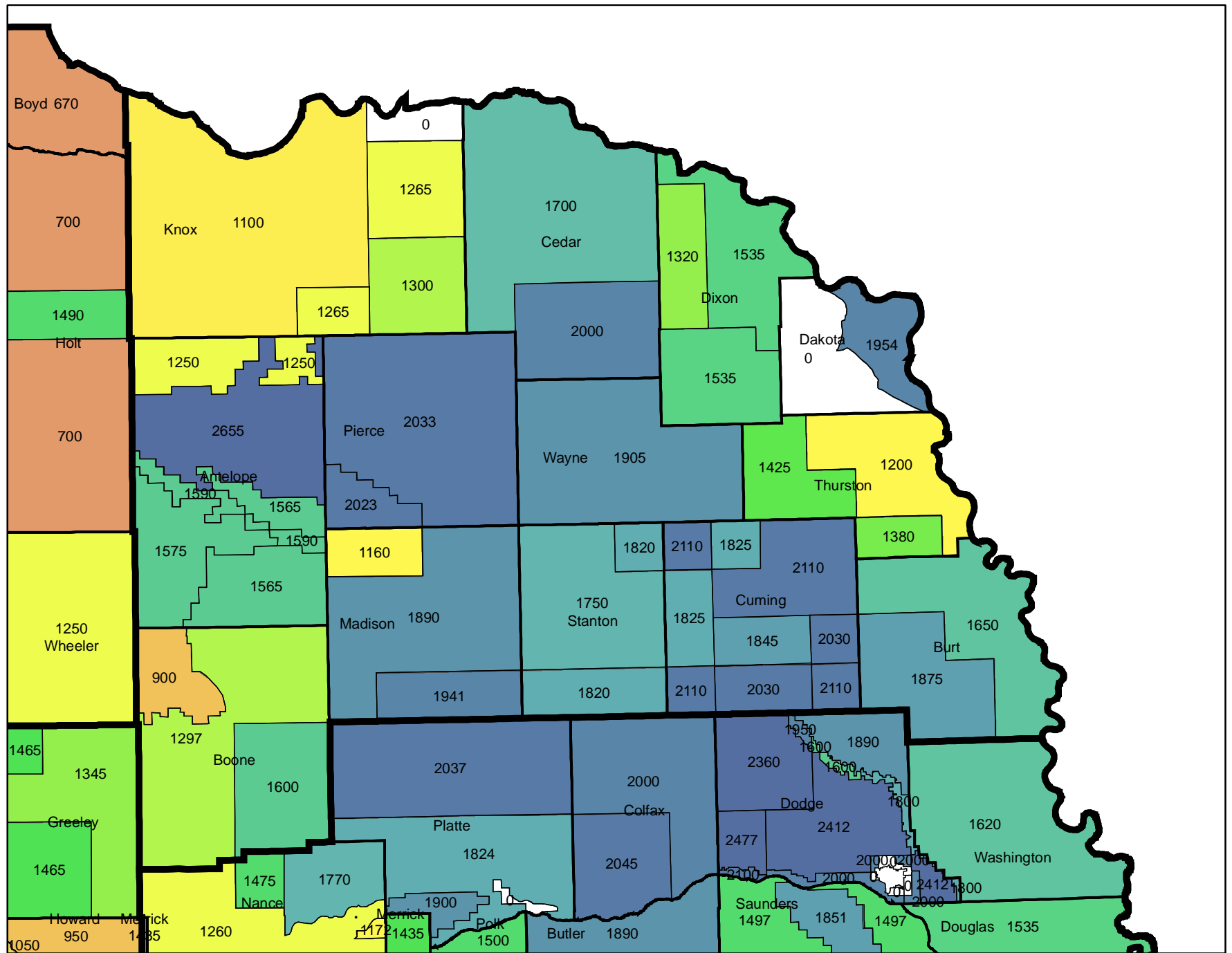

1A



Legend

06MA

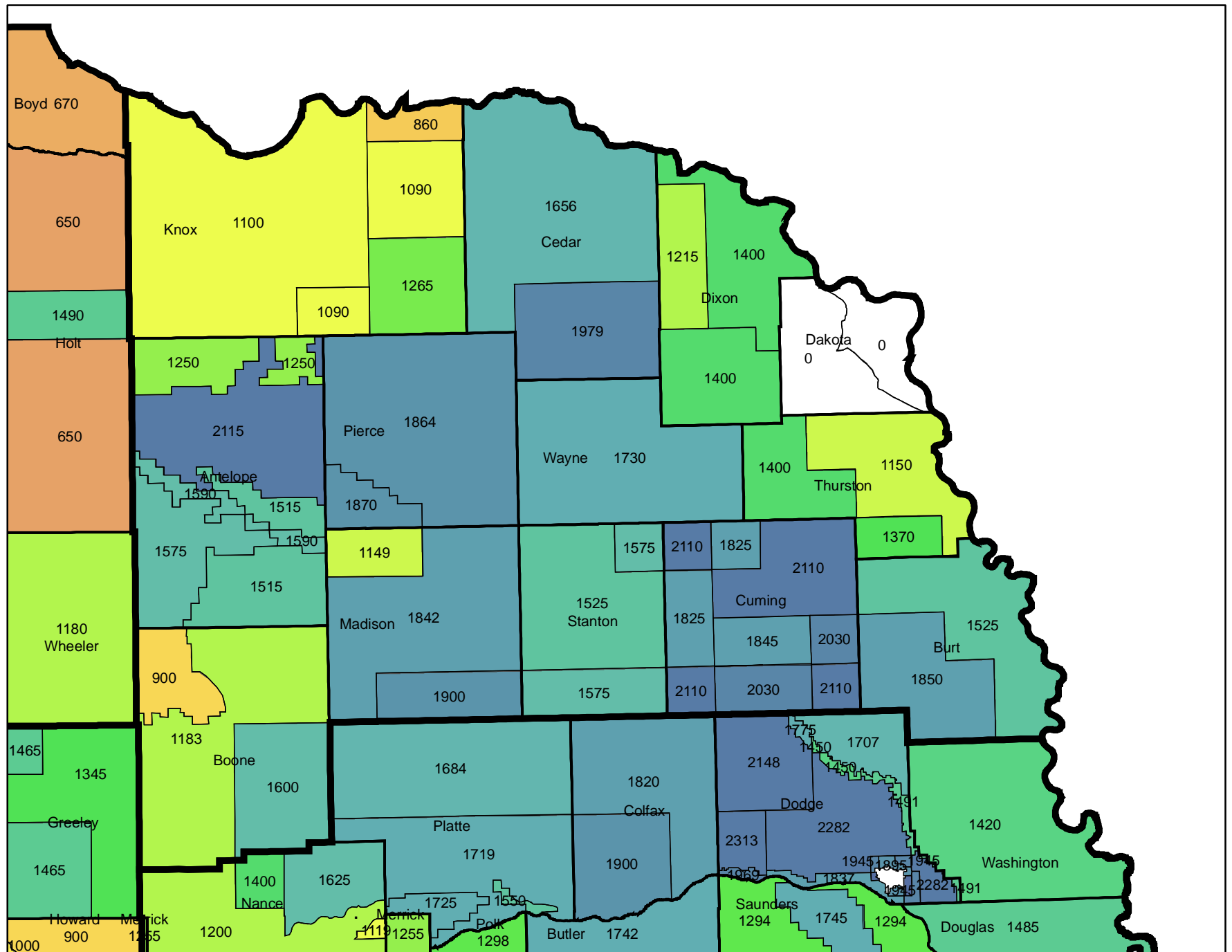

2A1



Legend

06MA

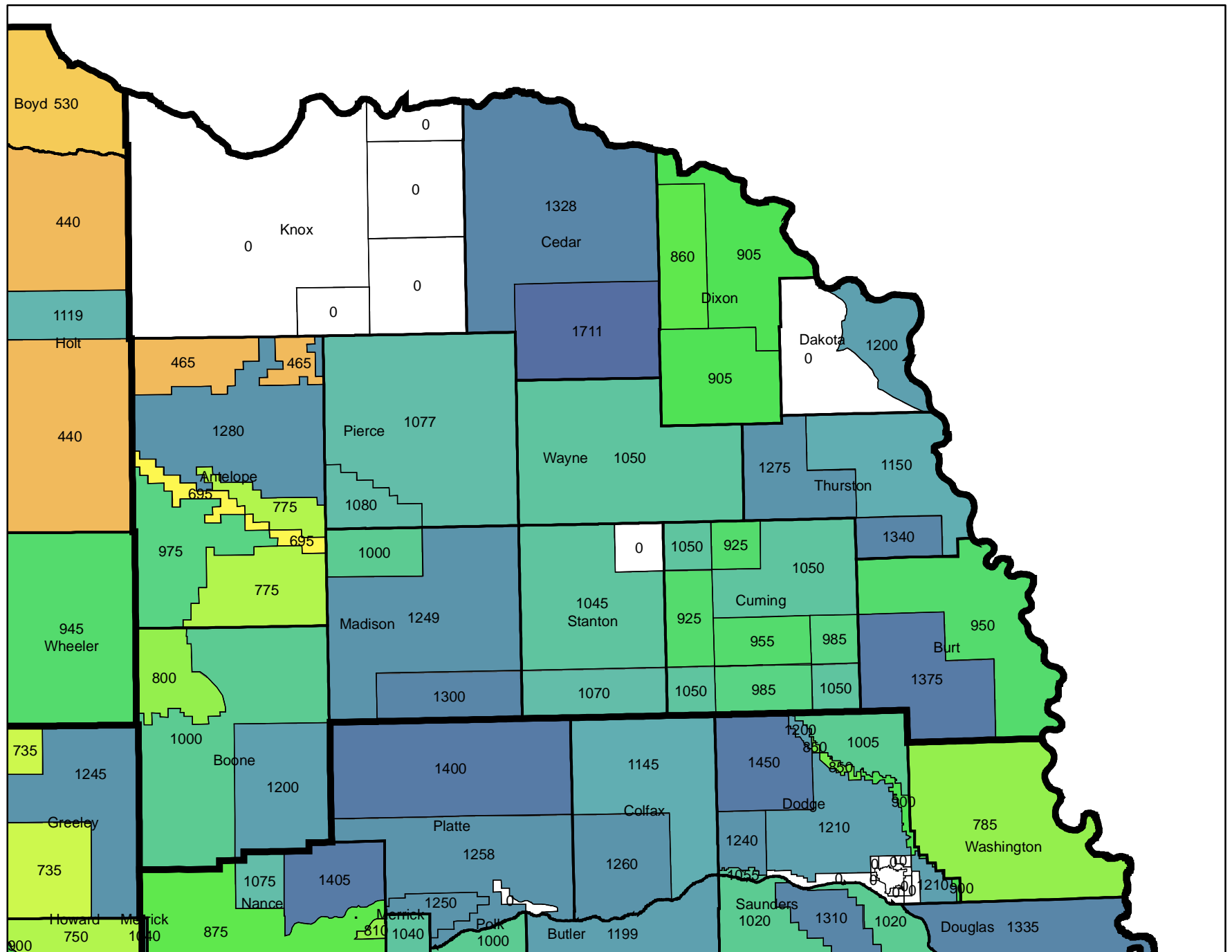

2A



Legend

06MA

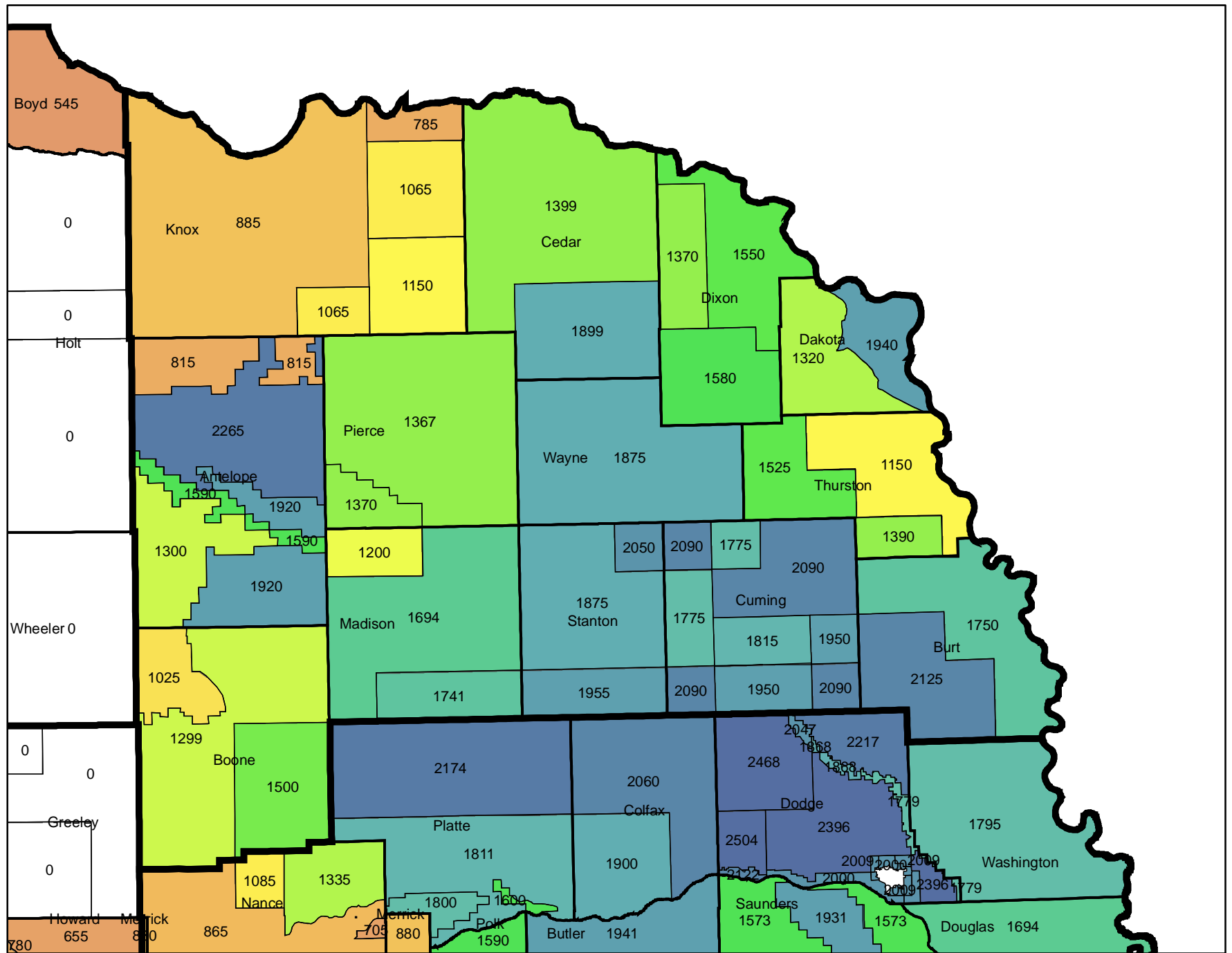

4A1



Legend

06MA

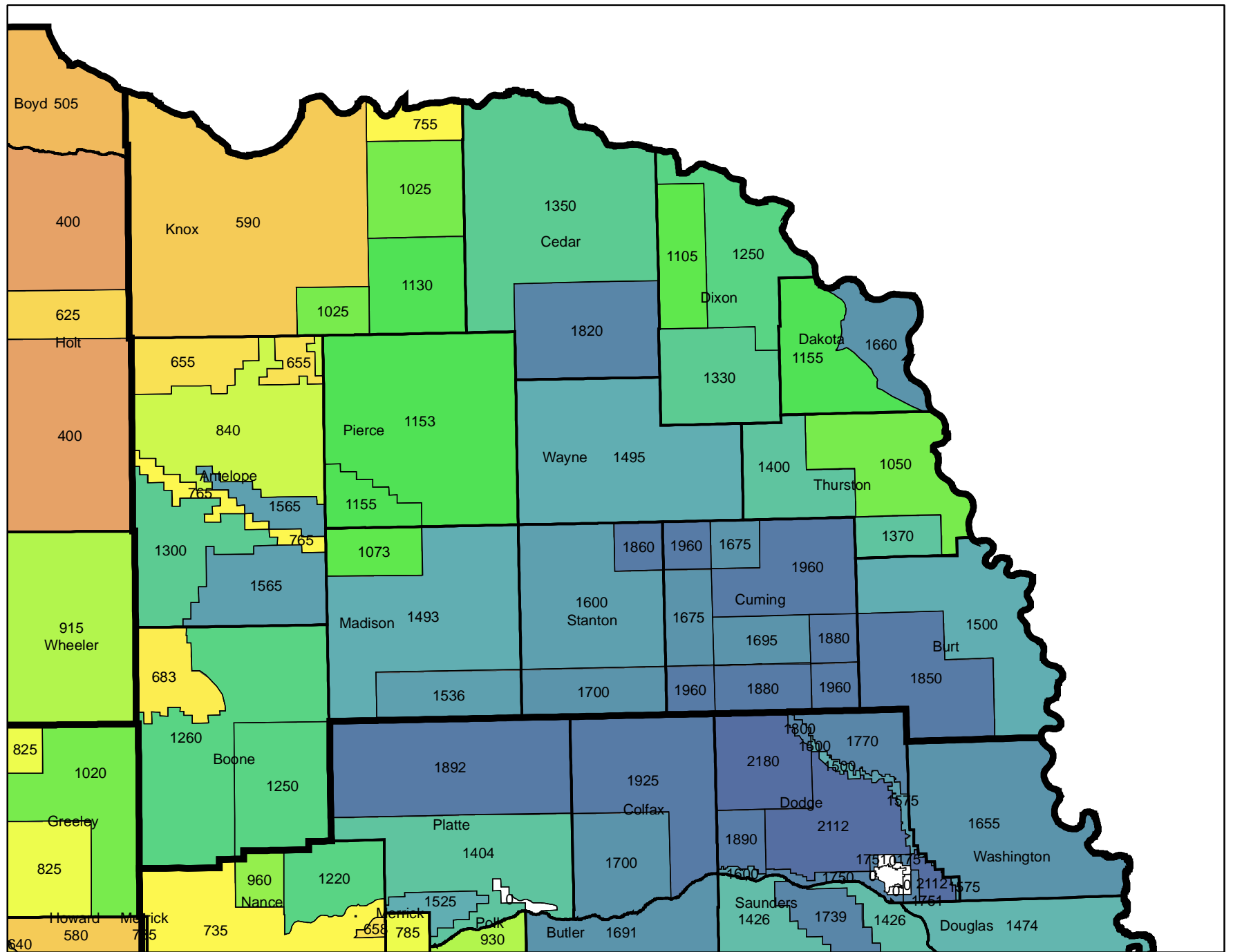

1D1



Legend

06MA

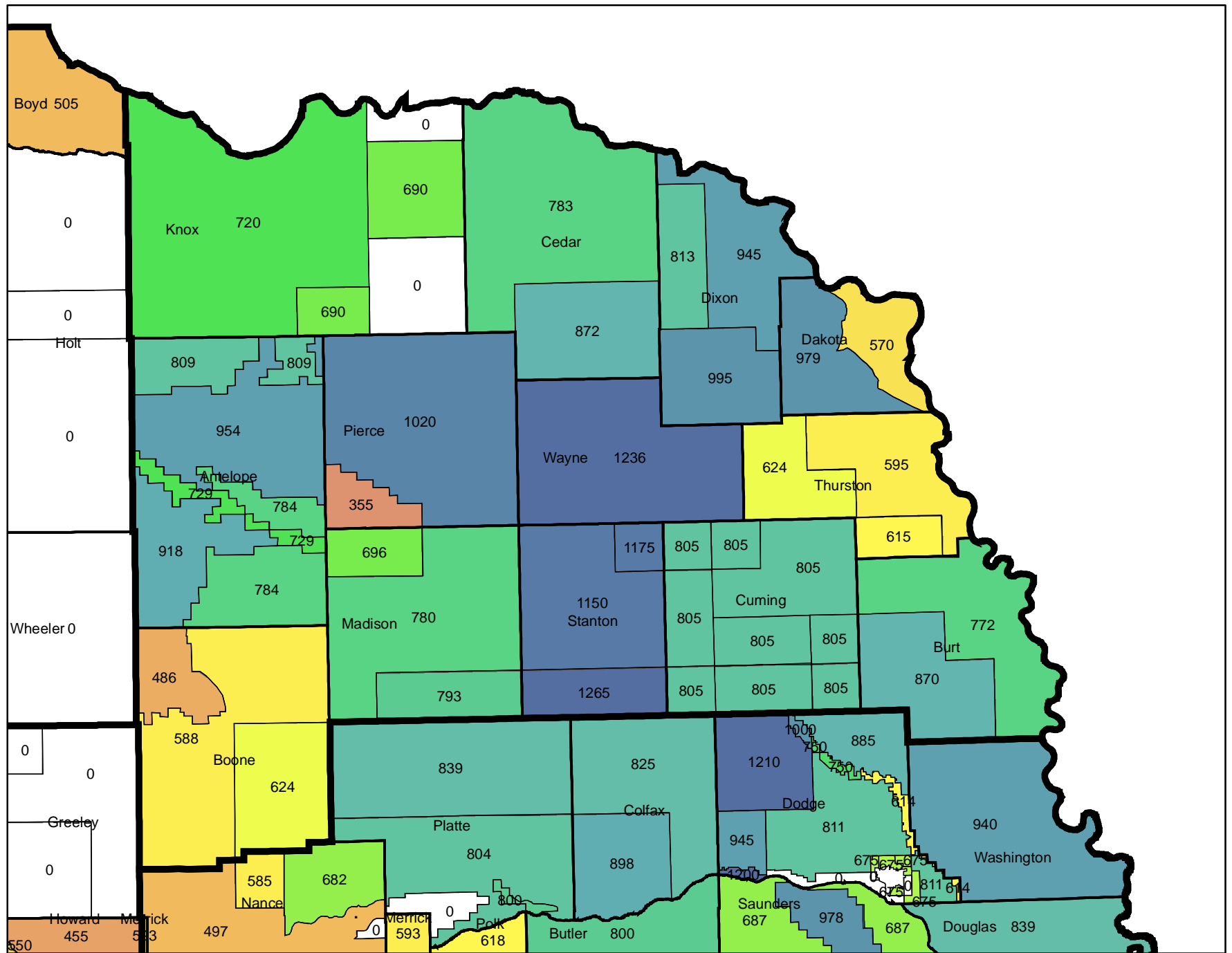

2D1



Legend

06MA

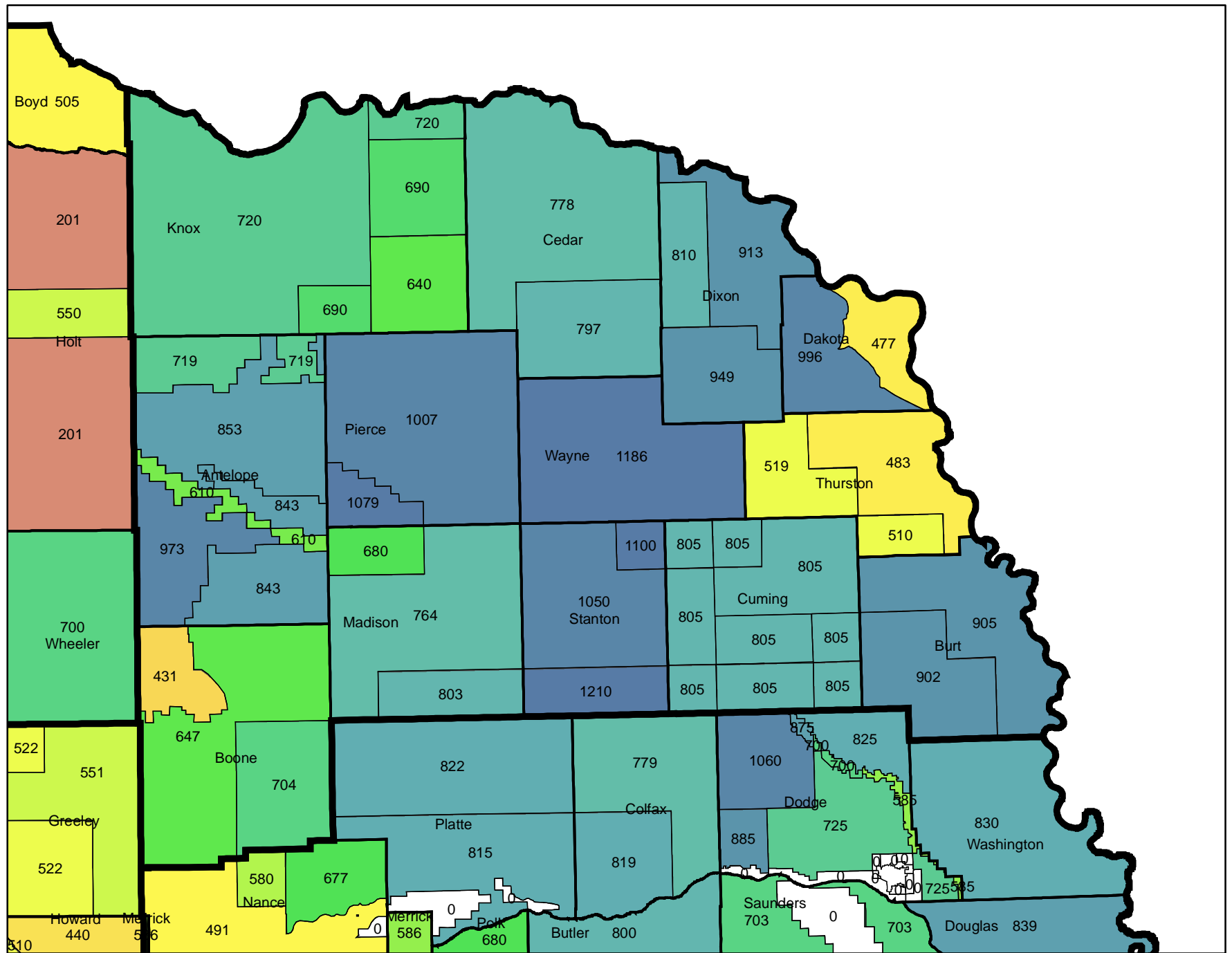

1G1



Legend

06MA

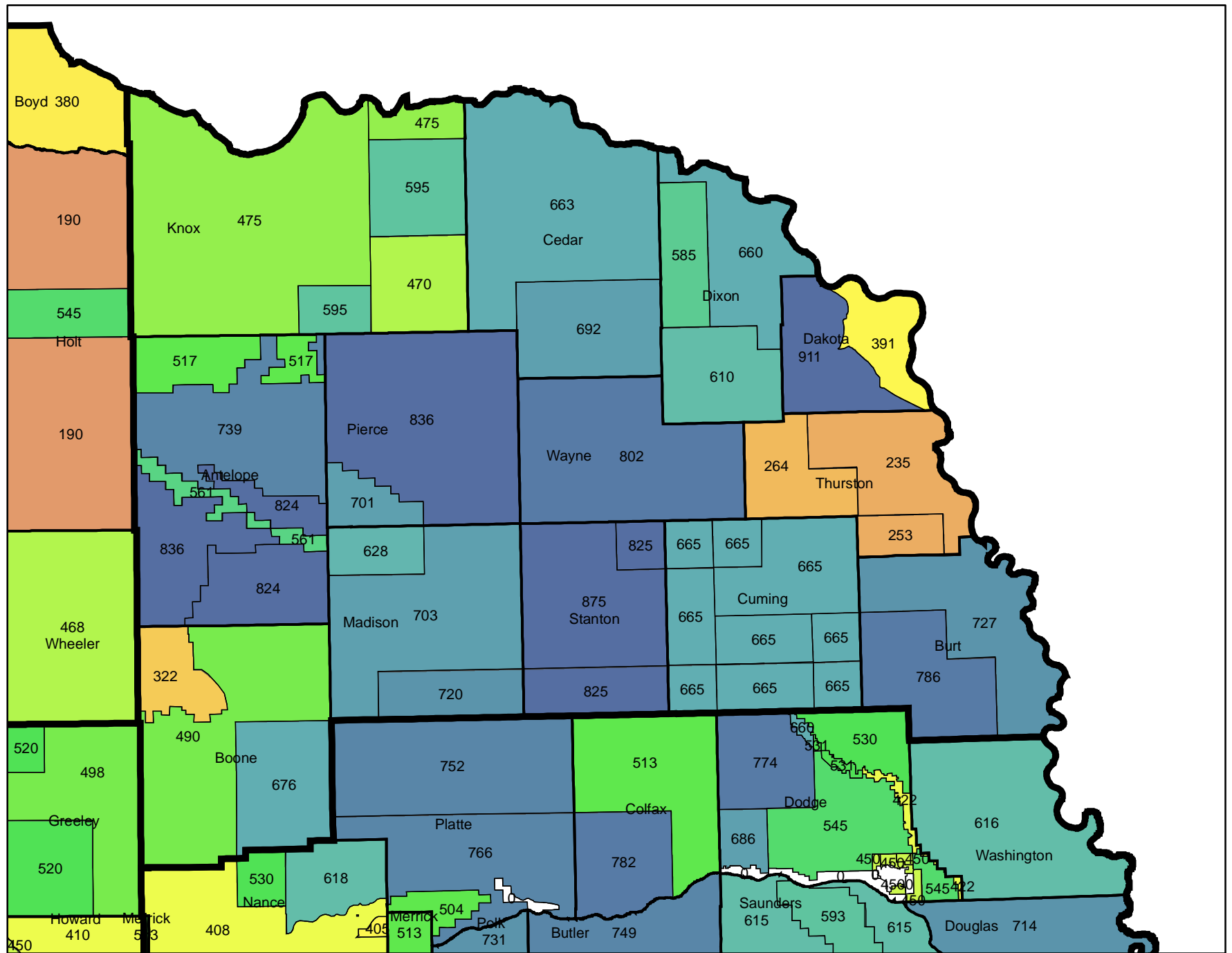
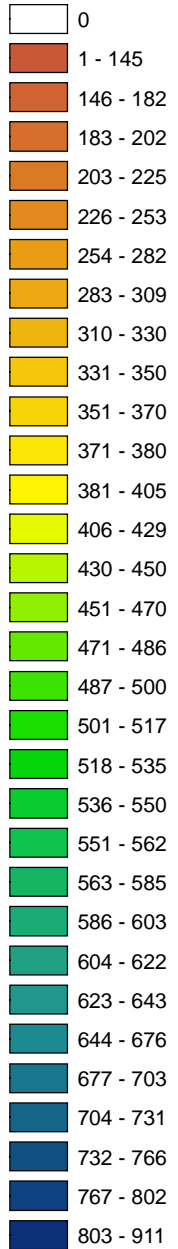
1G



Legend

06MA

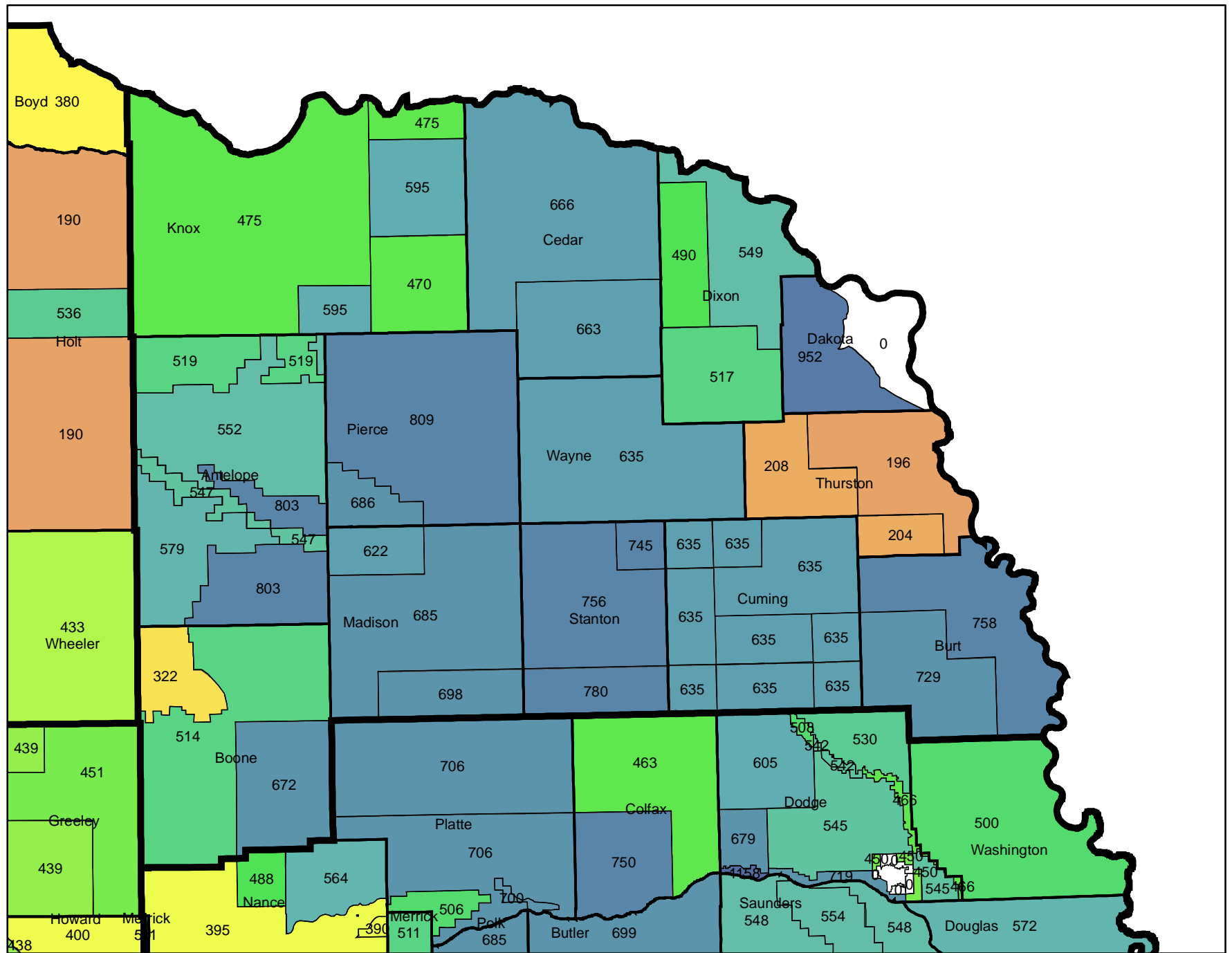
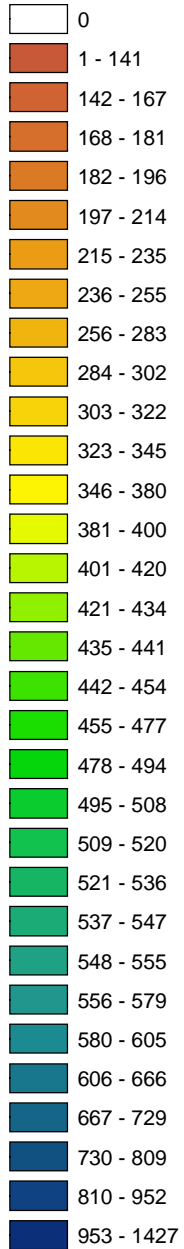
3G1



Legend

06MA

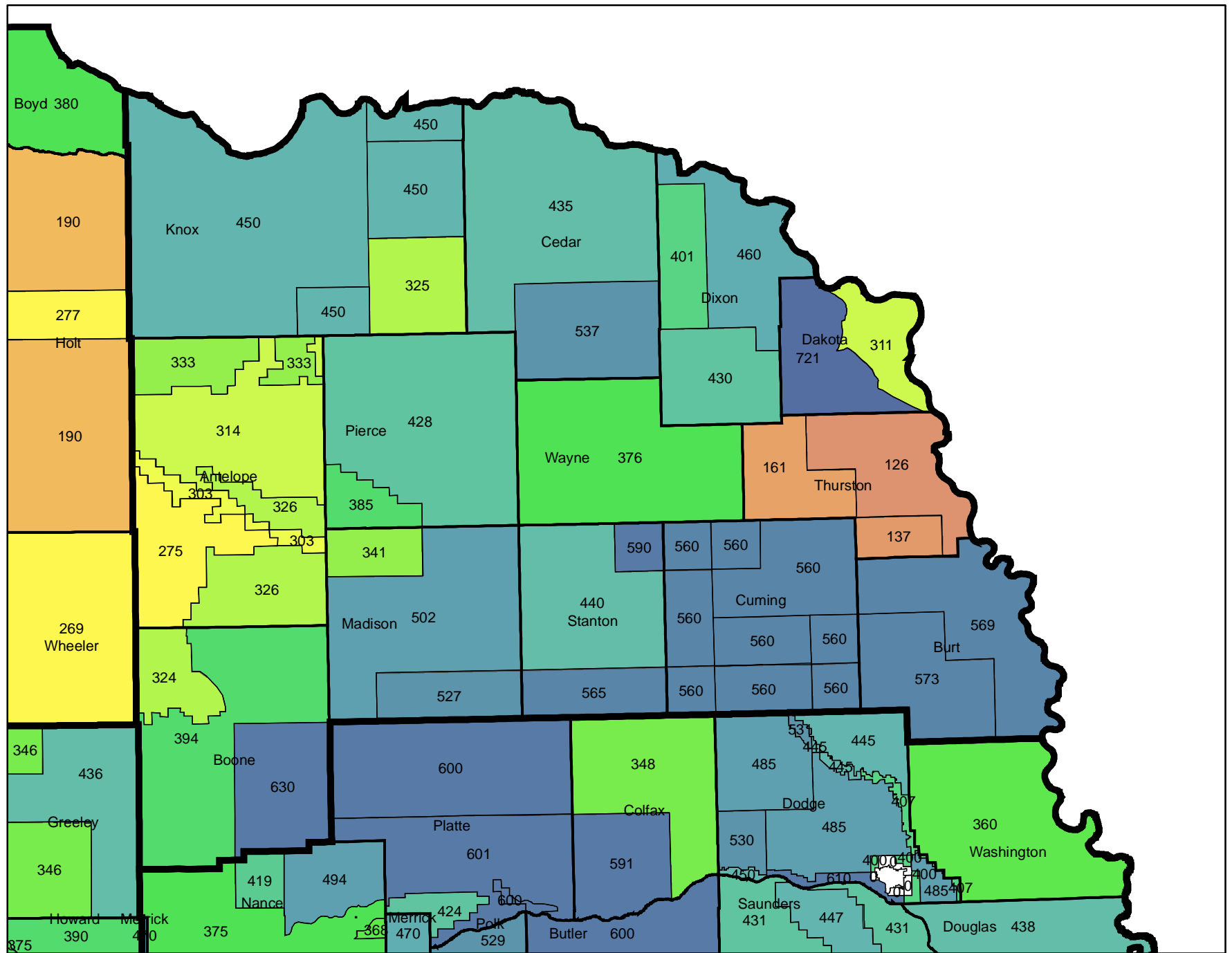
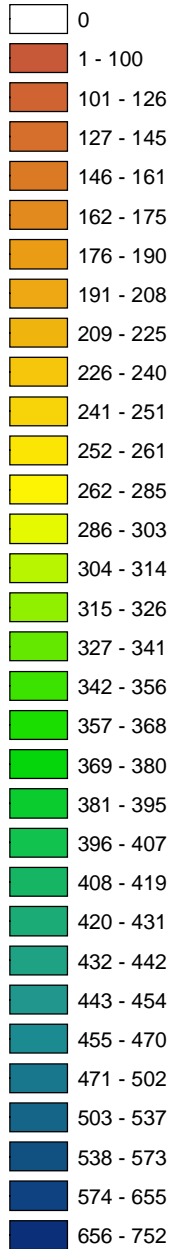
3G



Legend

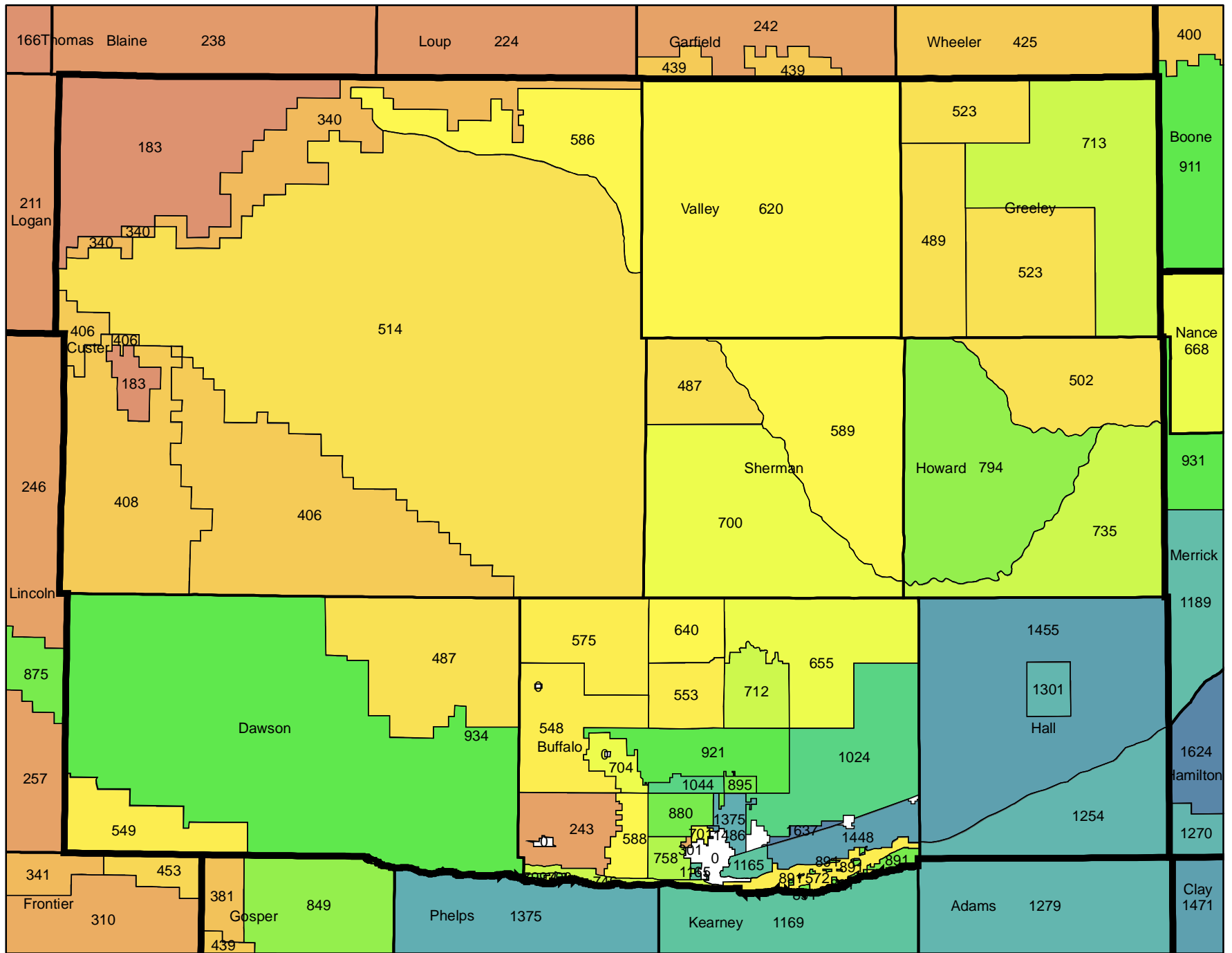

06MA

4G



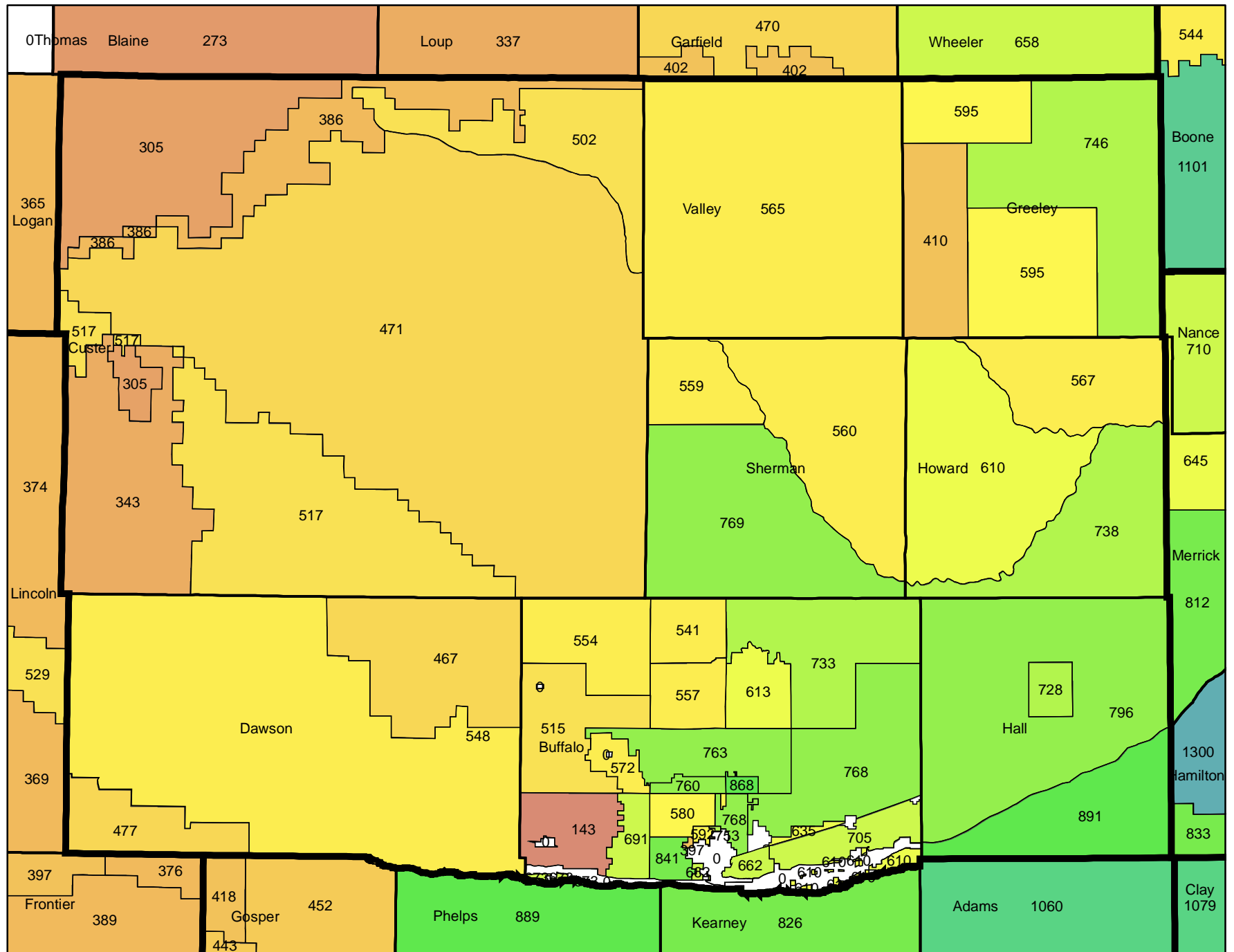
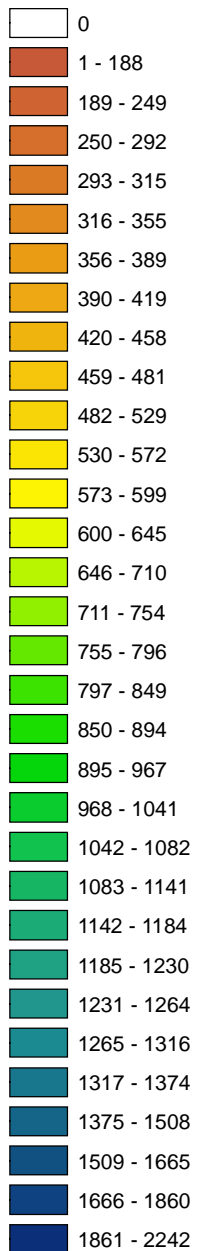
Legend

**06MA
PERACRE**



Legend

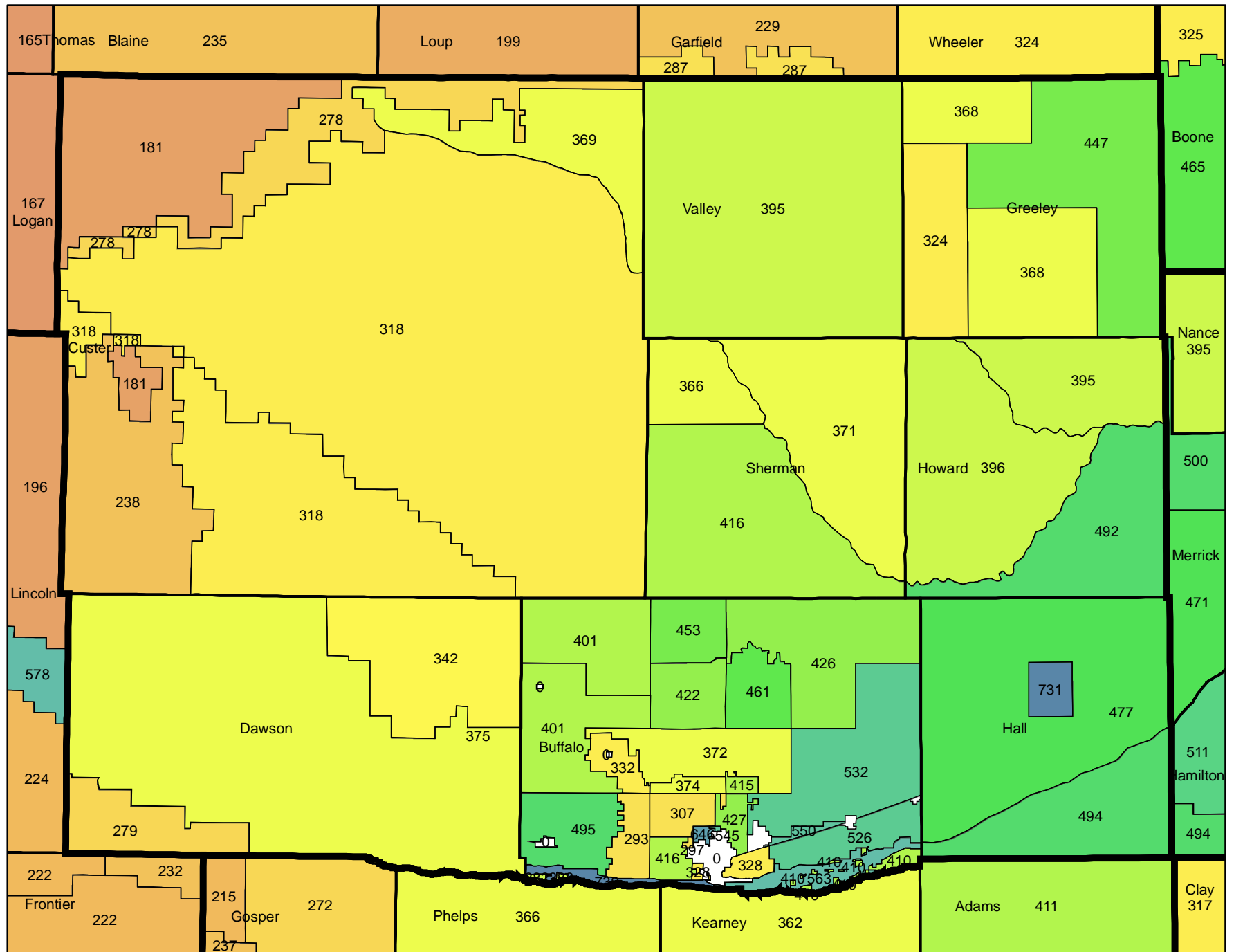
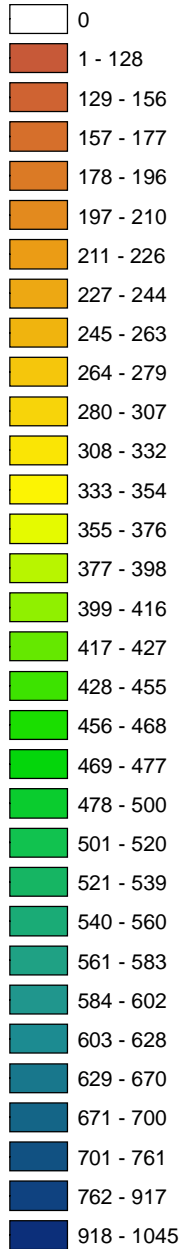
**06MA
DRY_PA**



Legend

06MA

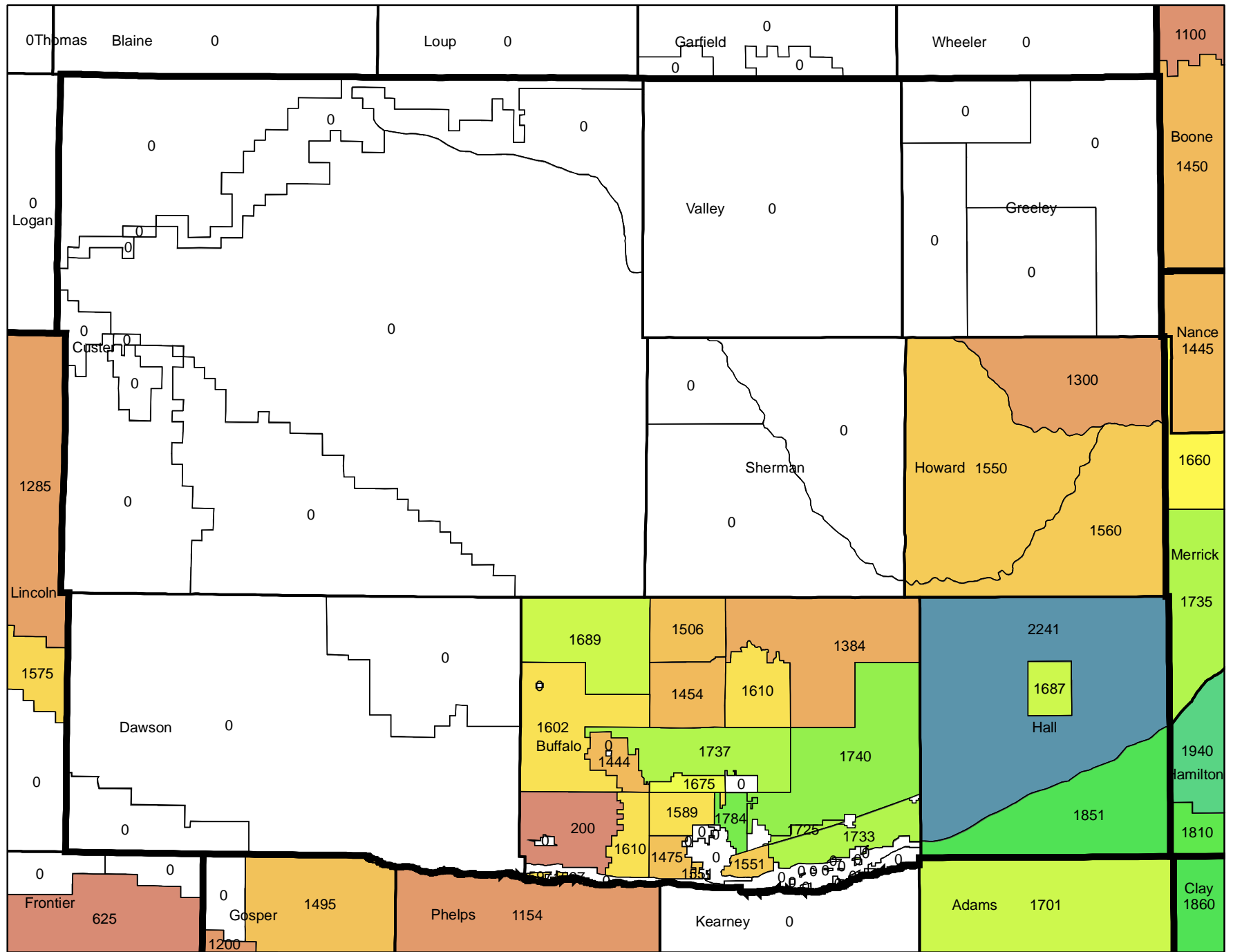

GRS_PA



Legend

06MA

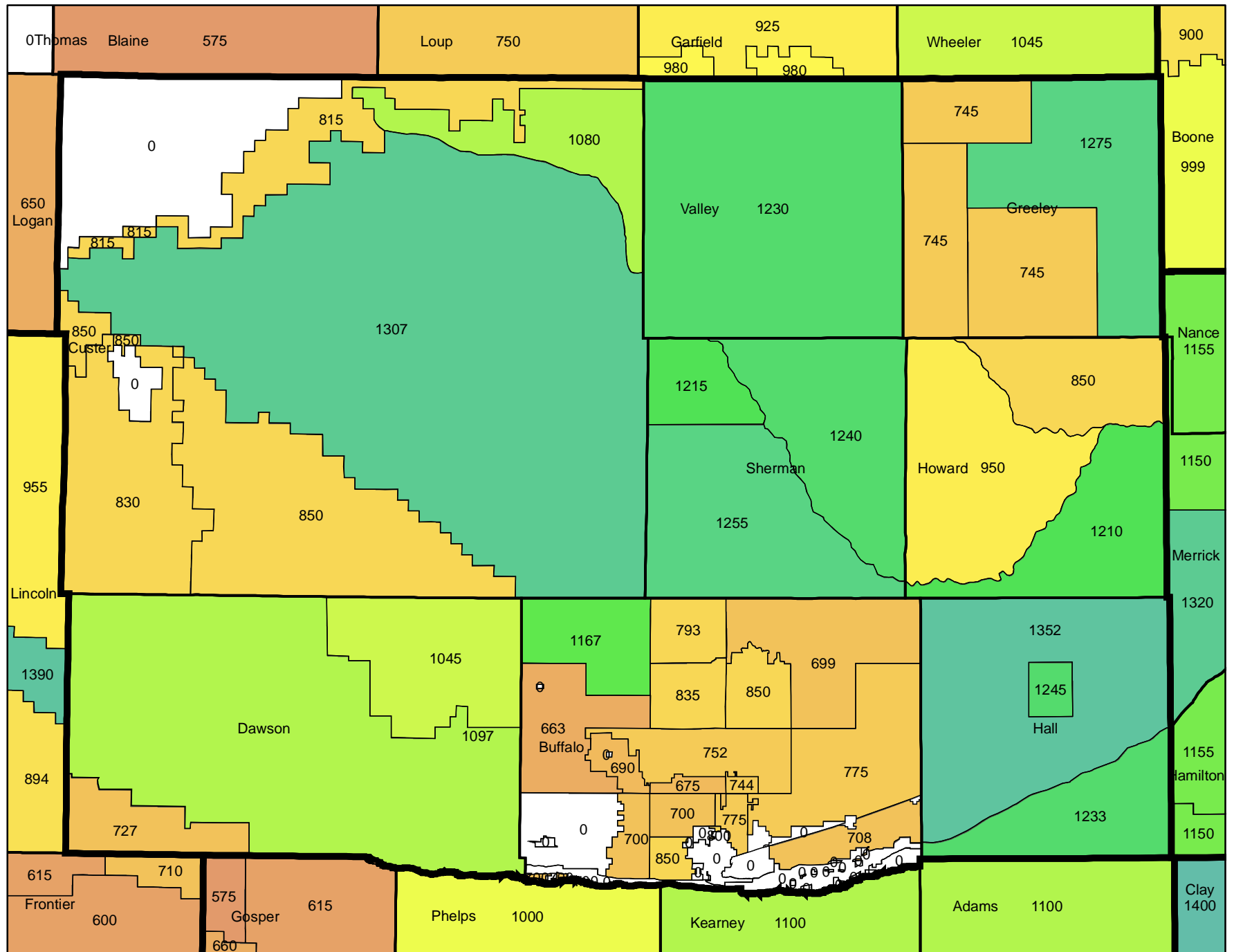
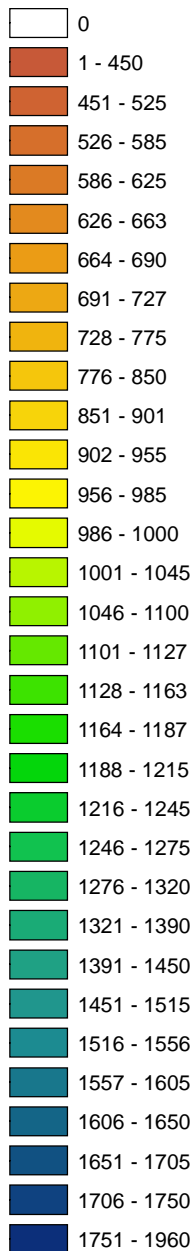
1A1



Legend

06MA

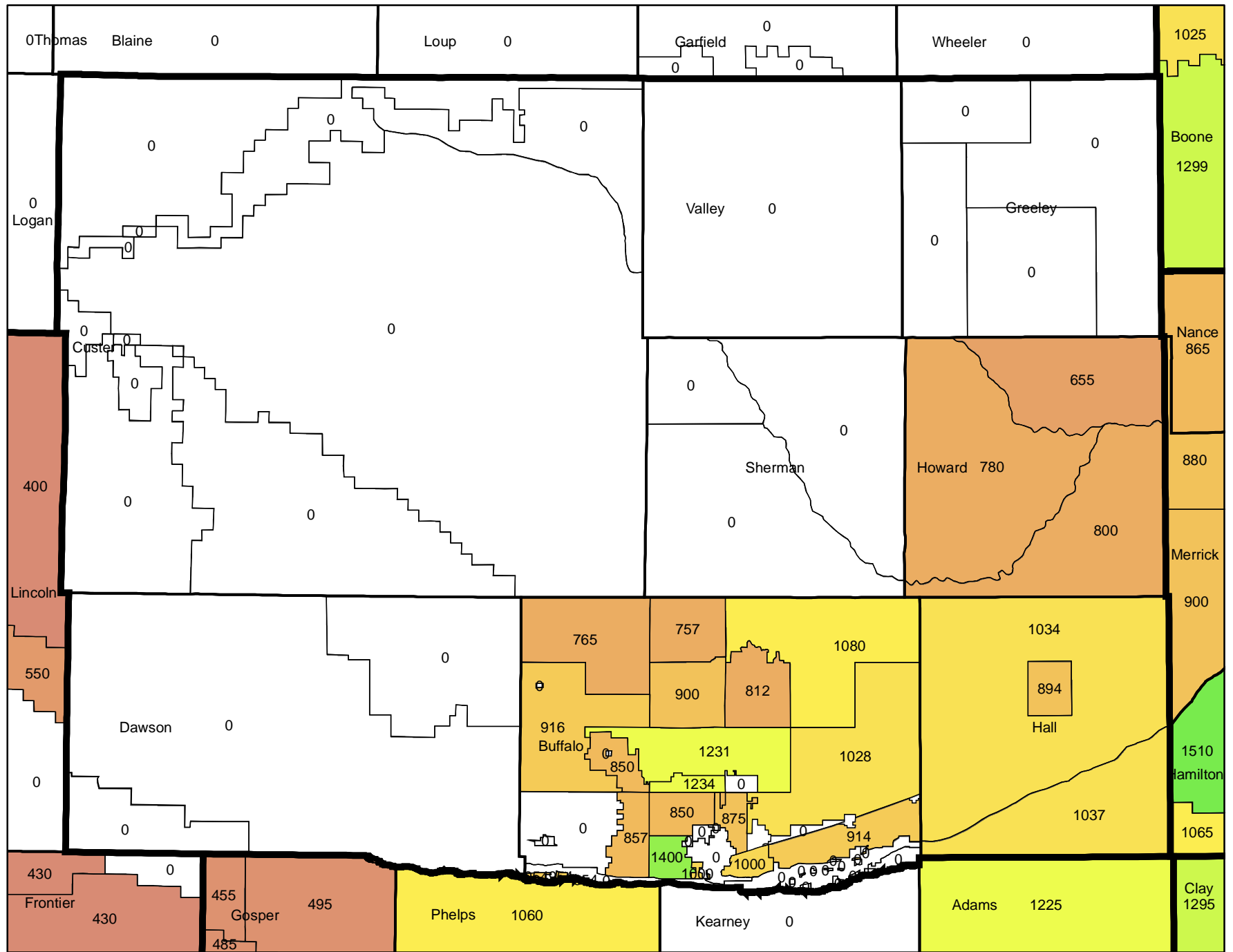

3A1



Legend

06MA

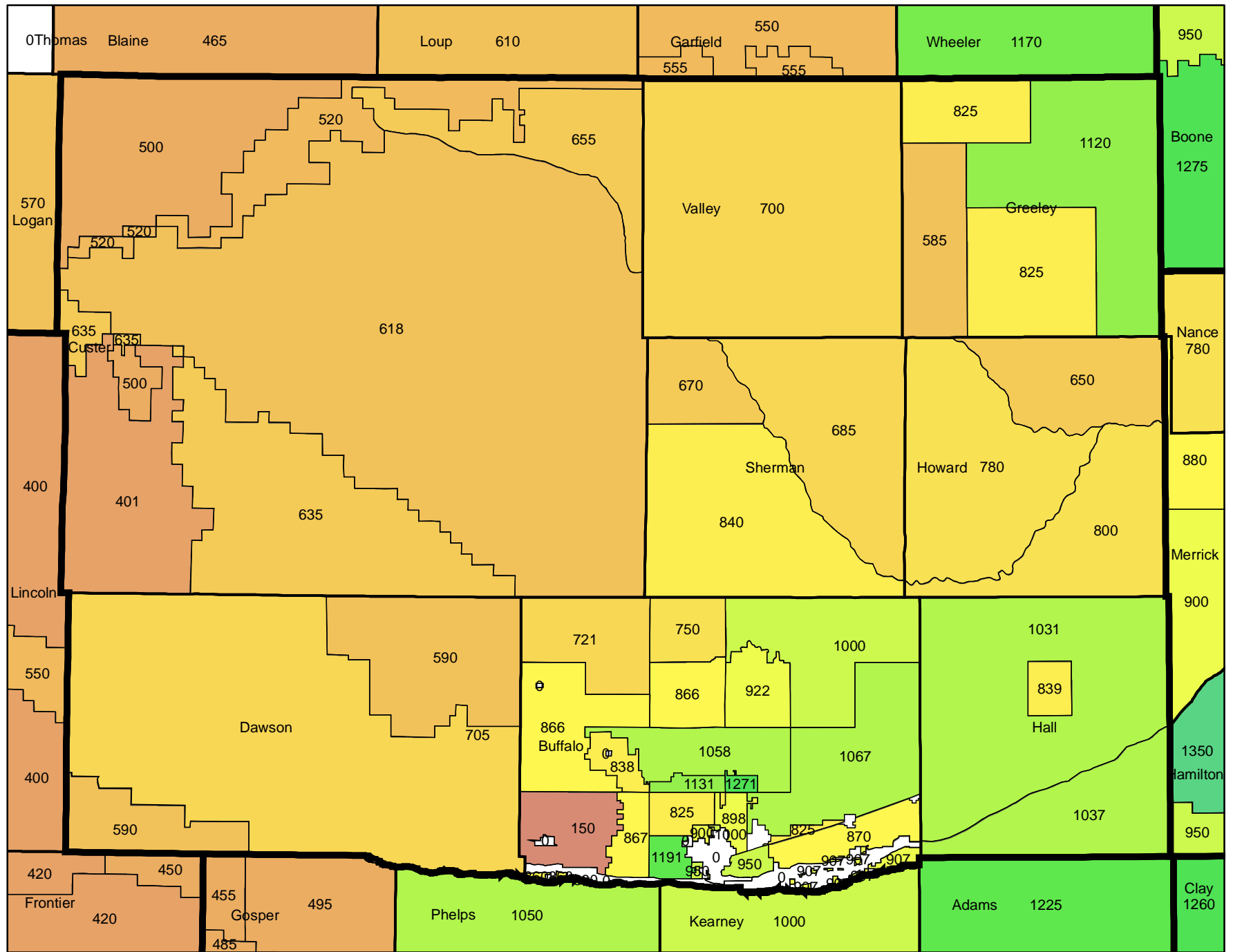
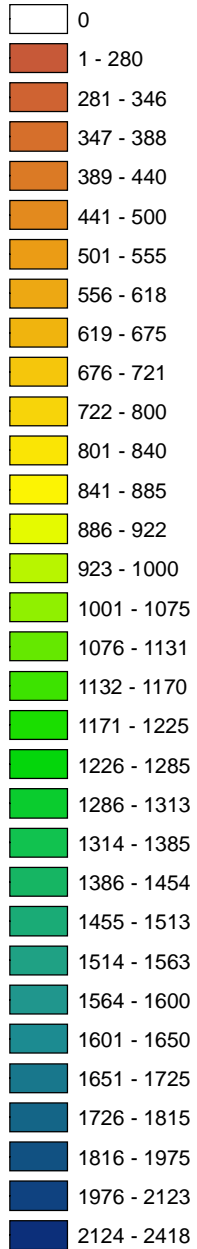
1D1



Legend

06MA

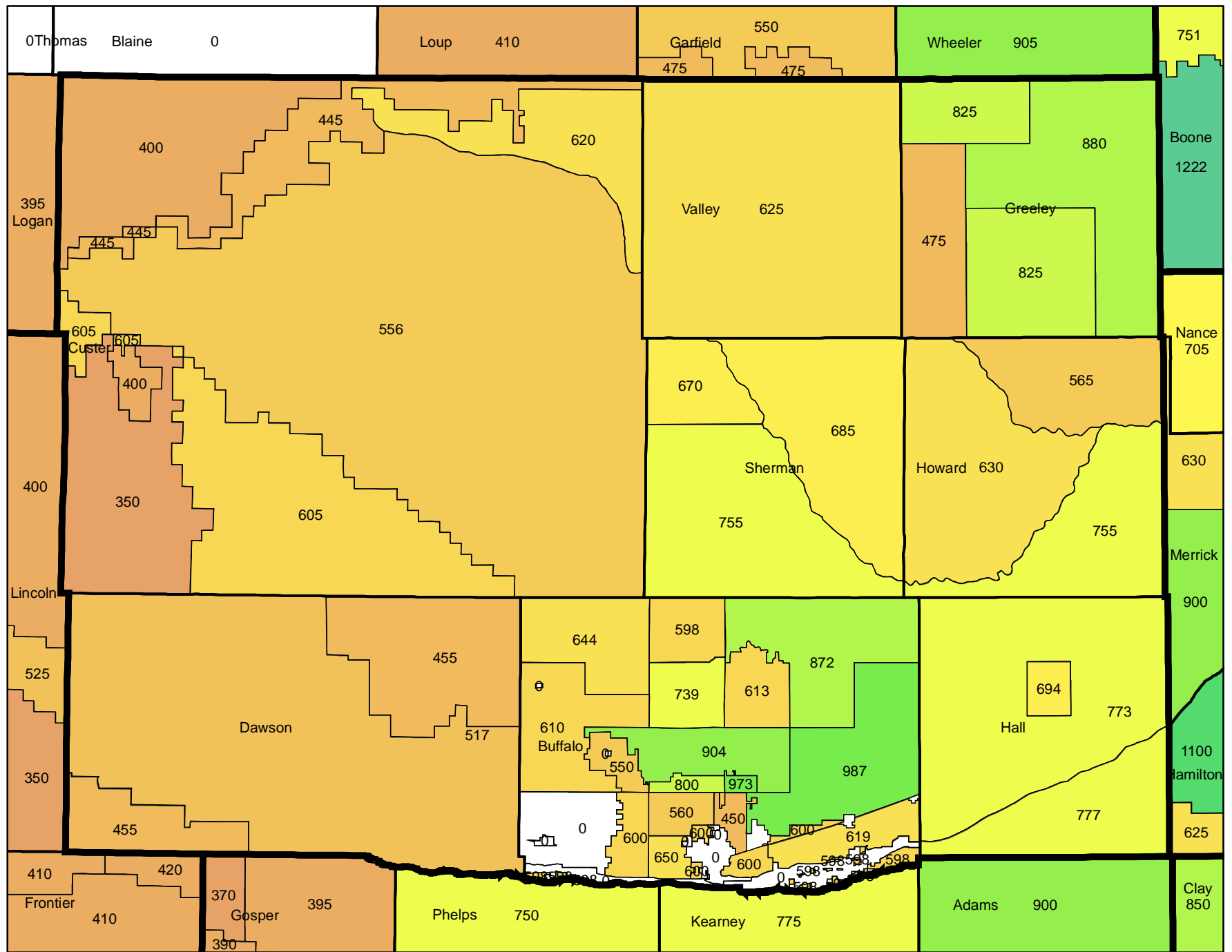

1D



Legend

06MA

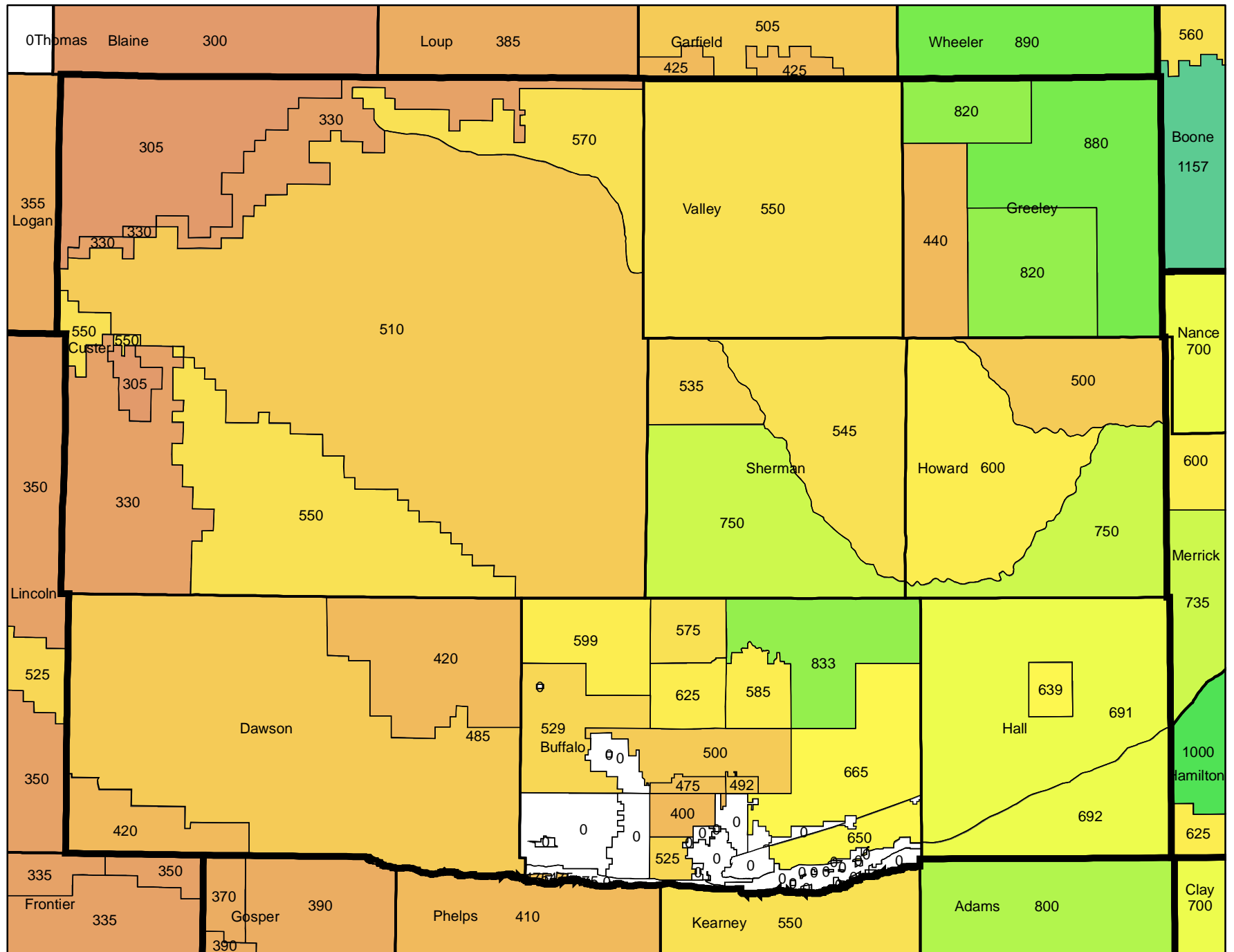

2D



Legend

06MA

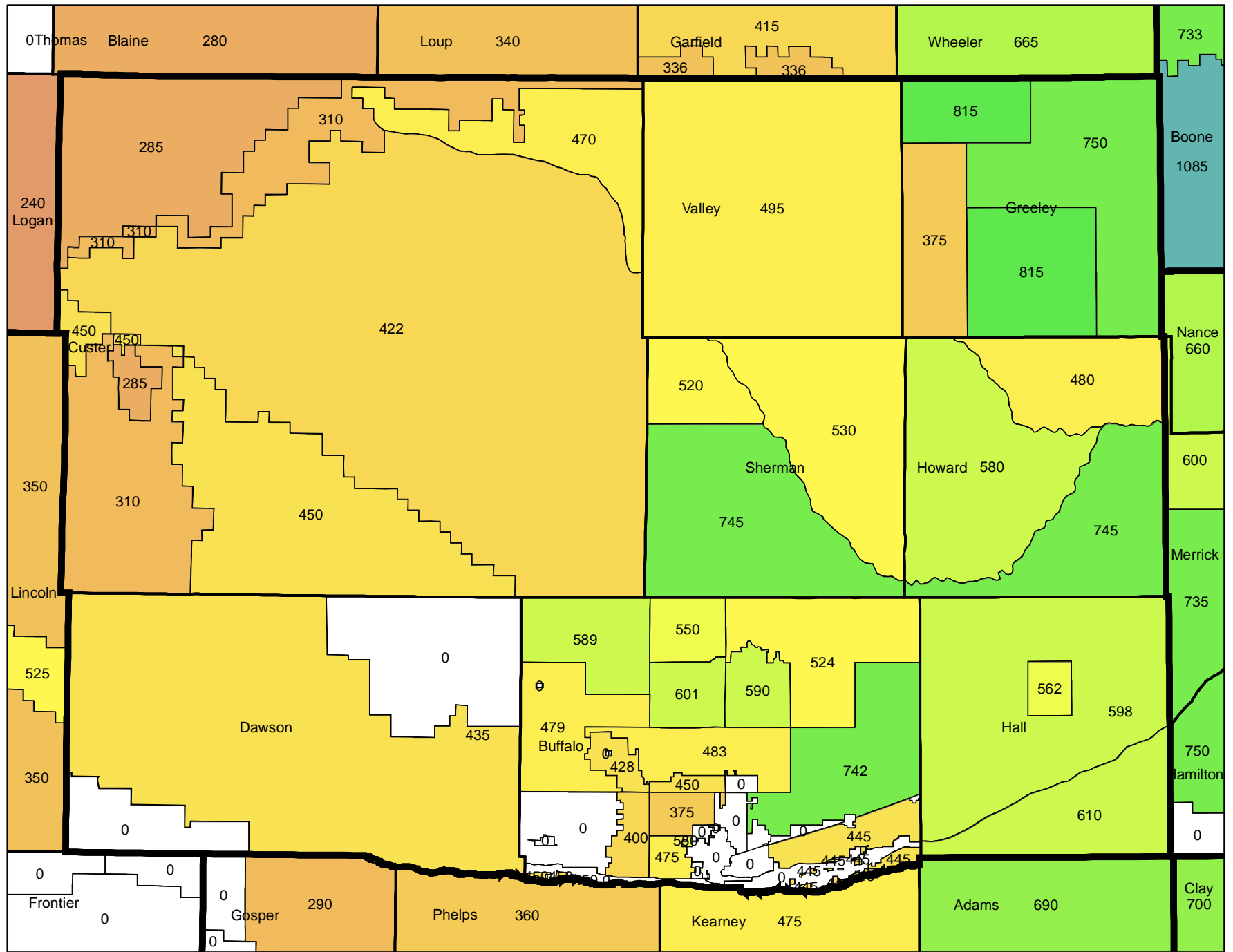
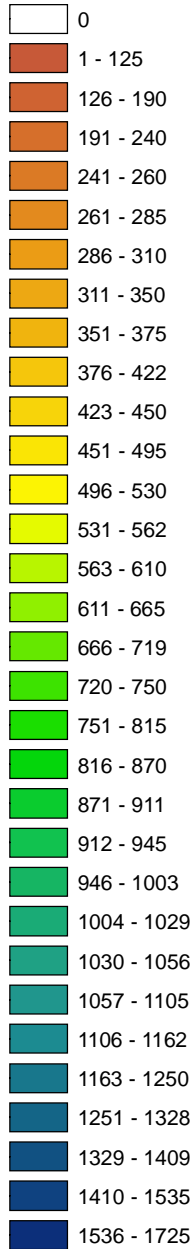
3D1



Legend

06MA

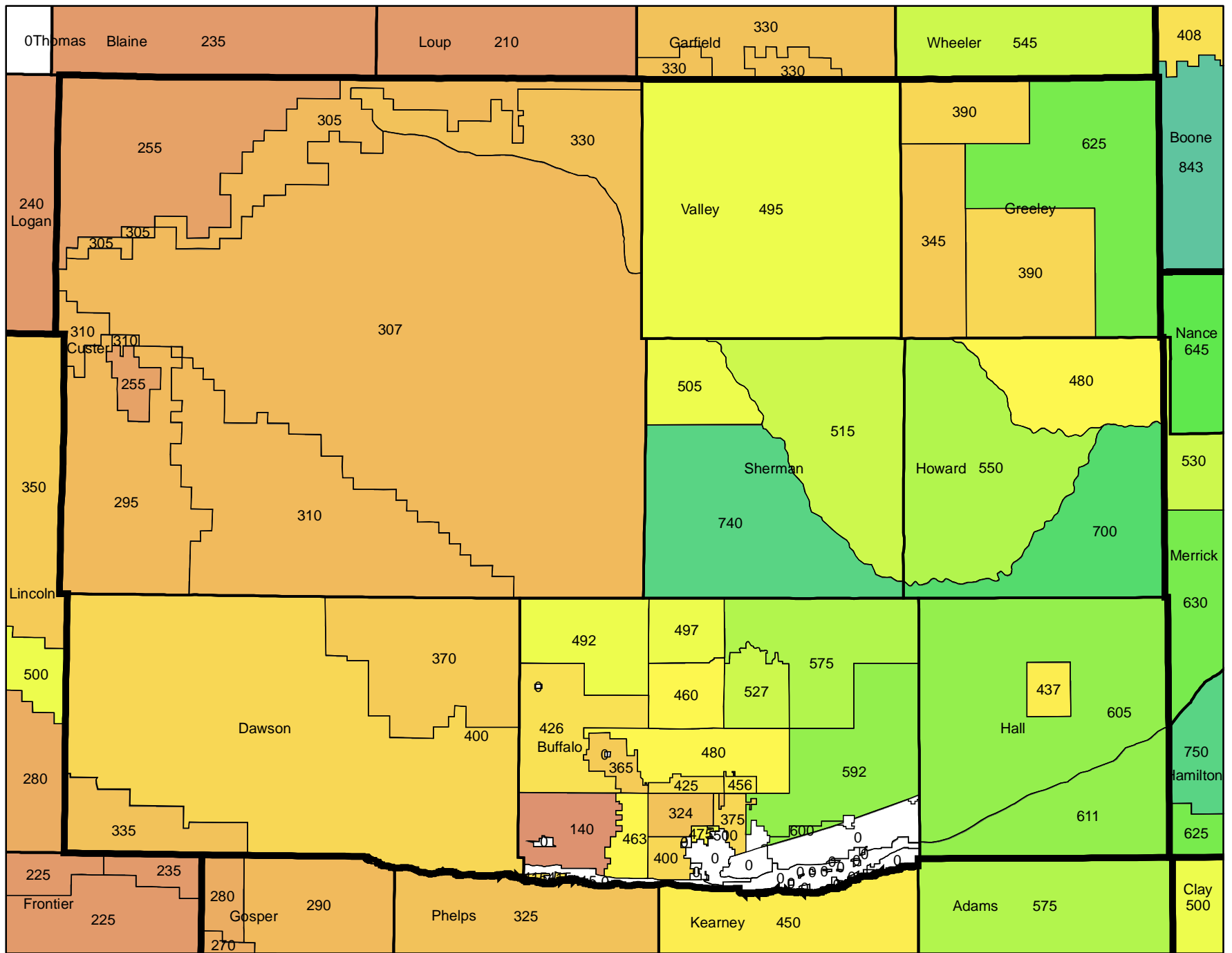

3D



Legend

06MA

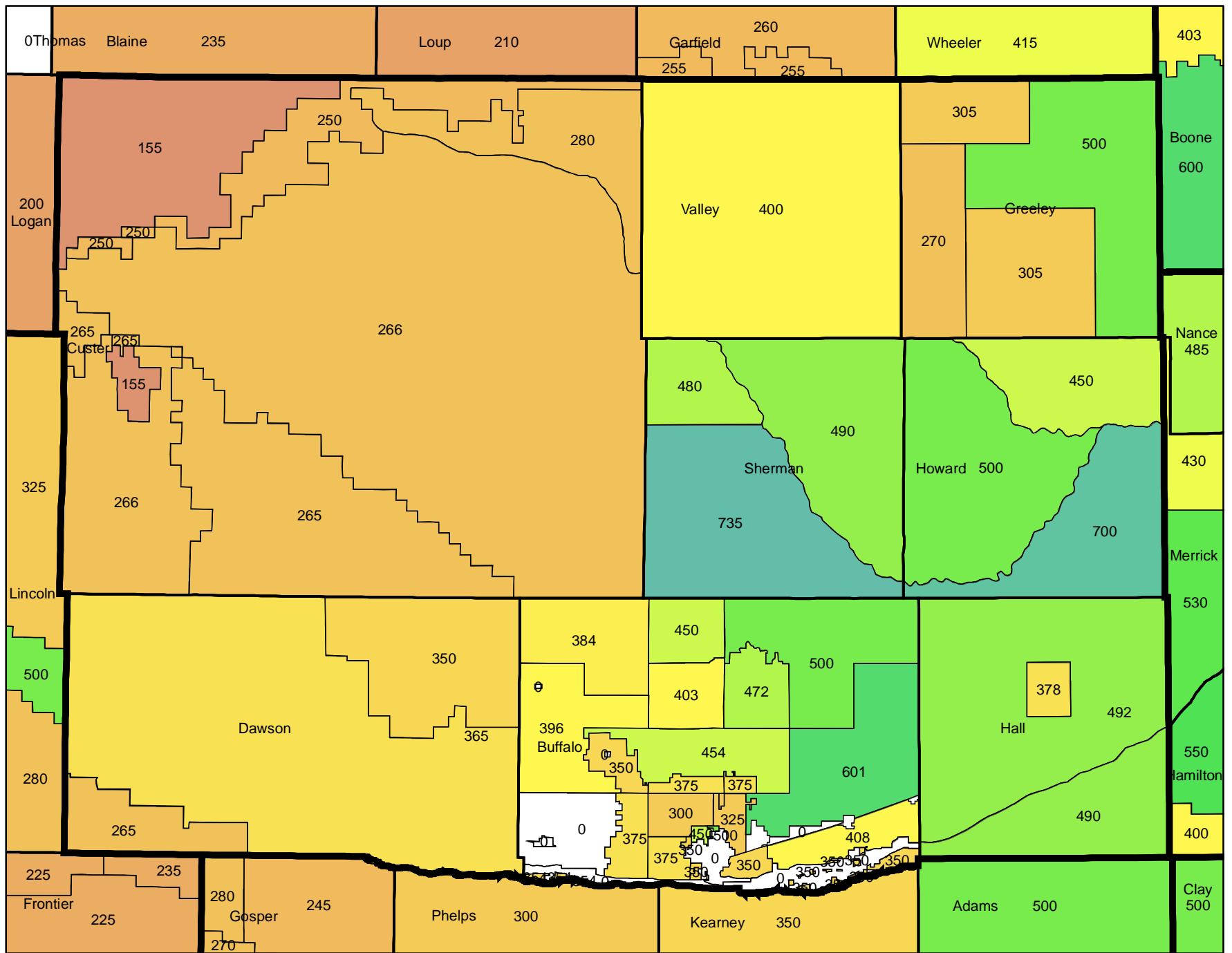
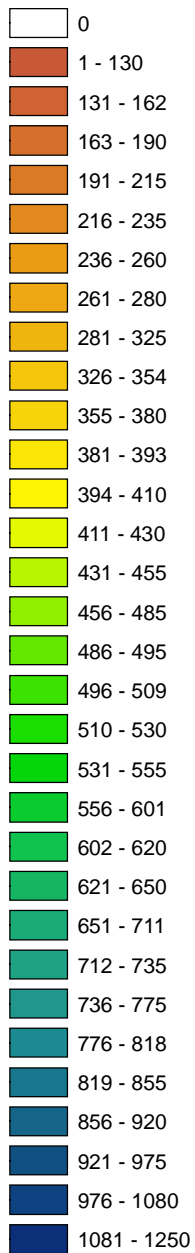
4D1



Legend

06MA

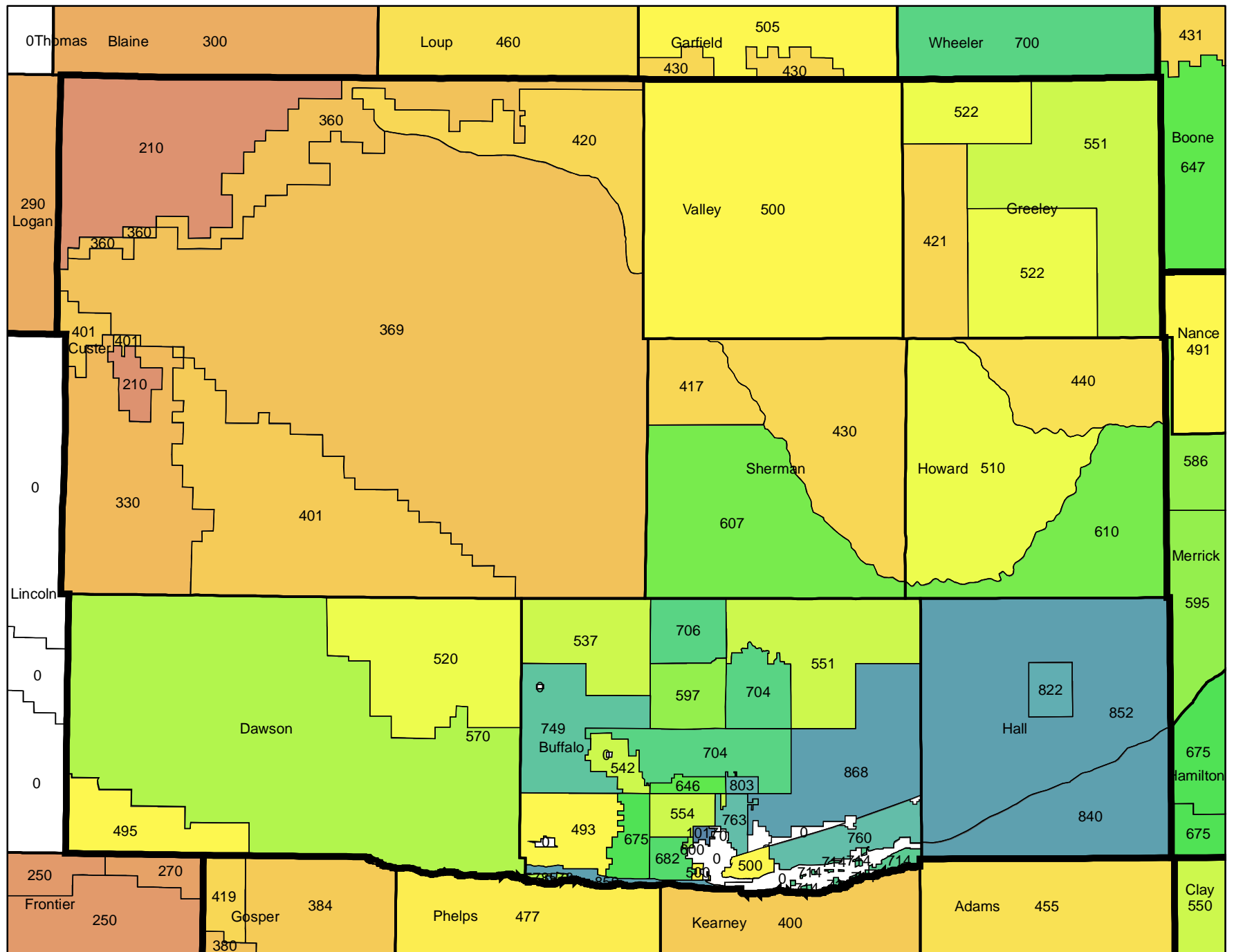

4D



Legend

06MA

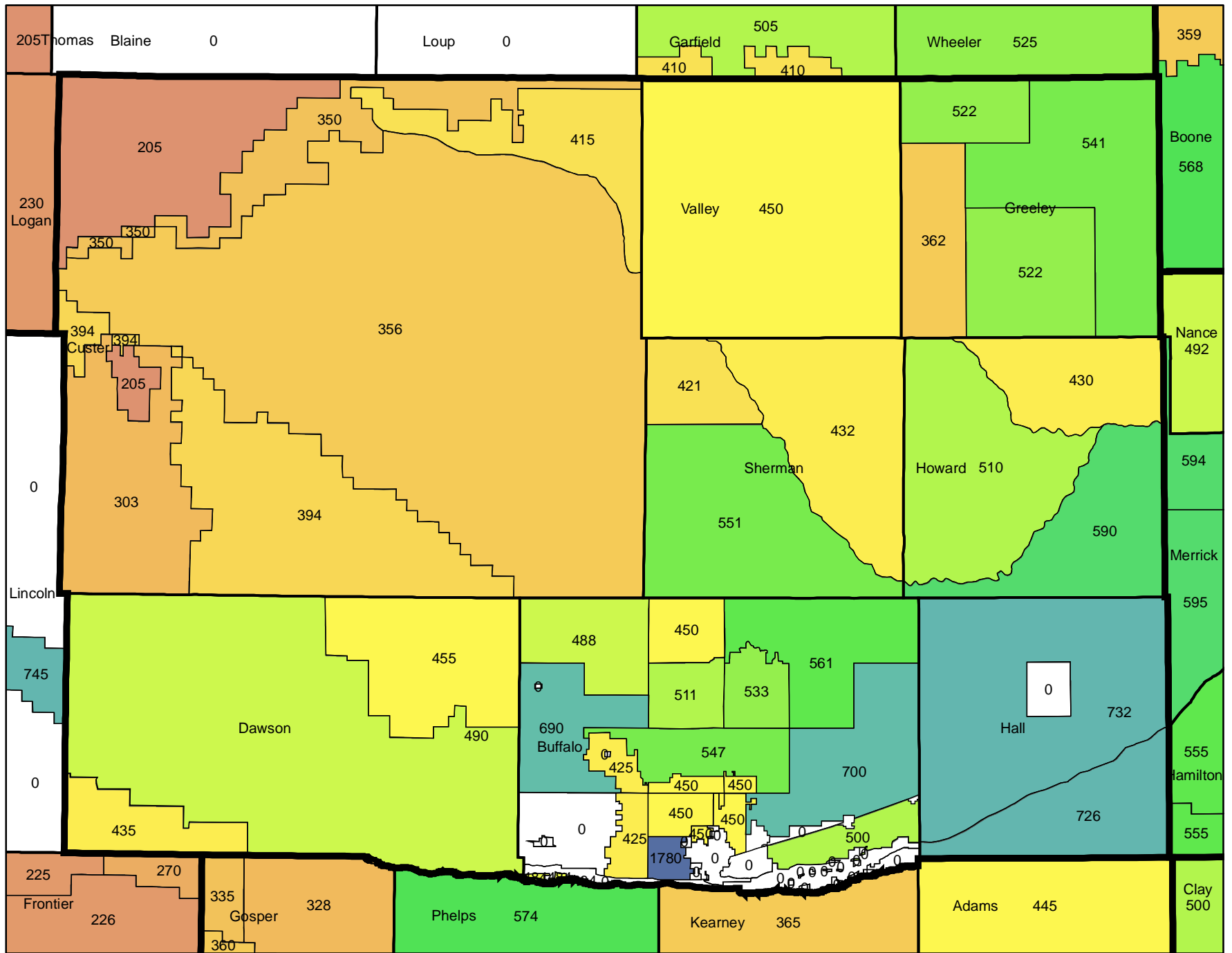

1G



Legend

06MA

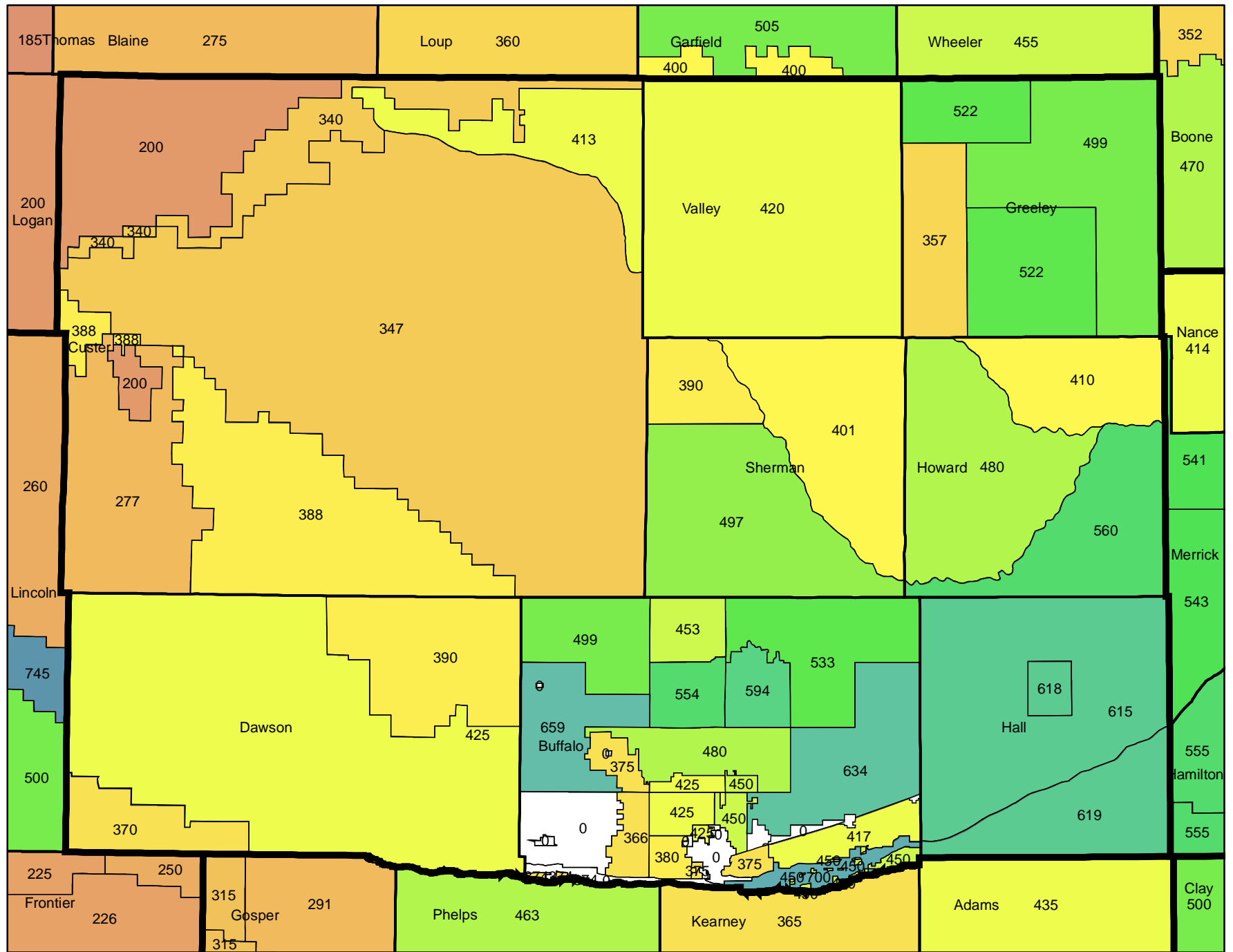
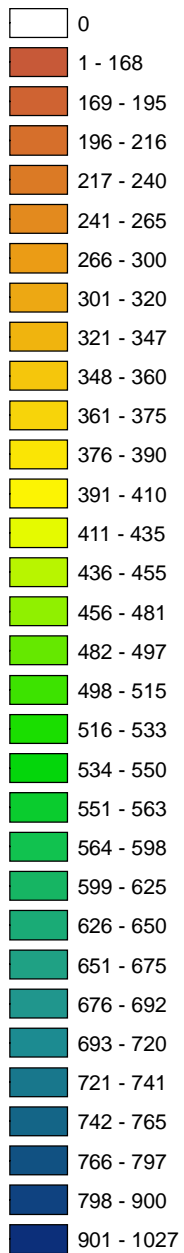
2G1



Legend

06MA

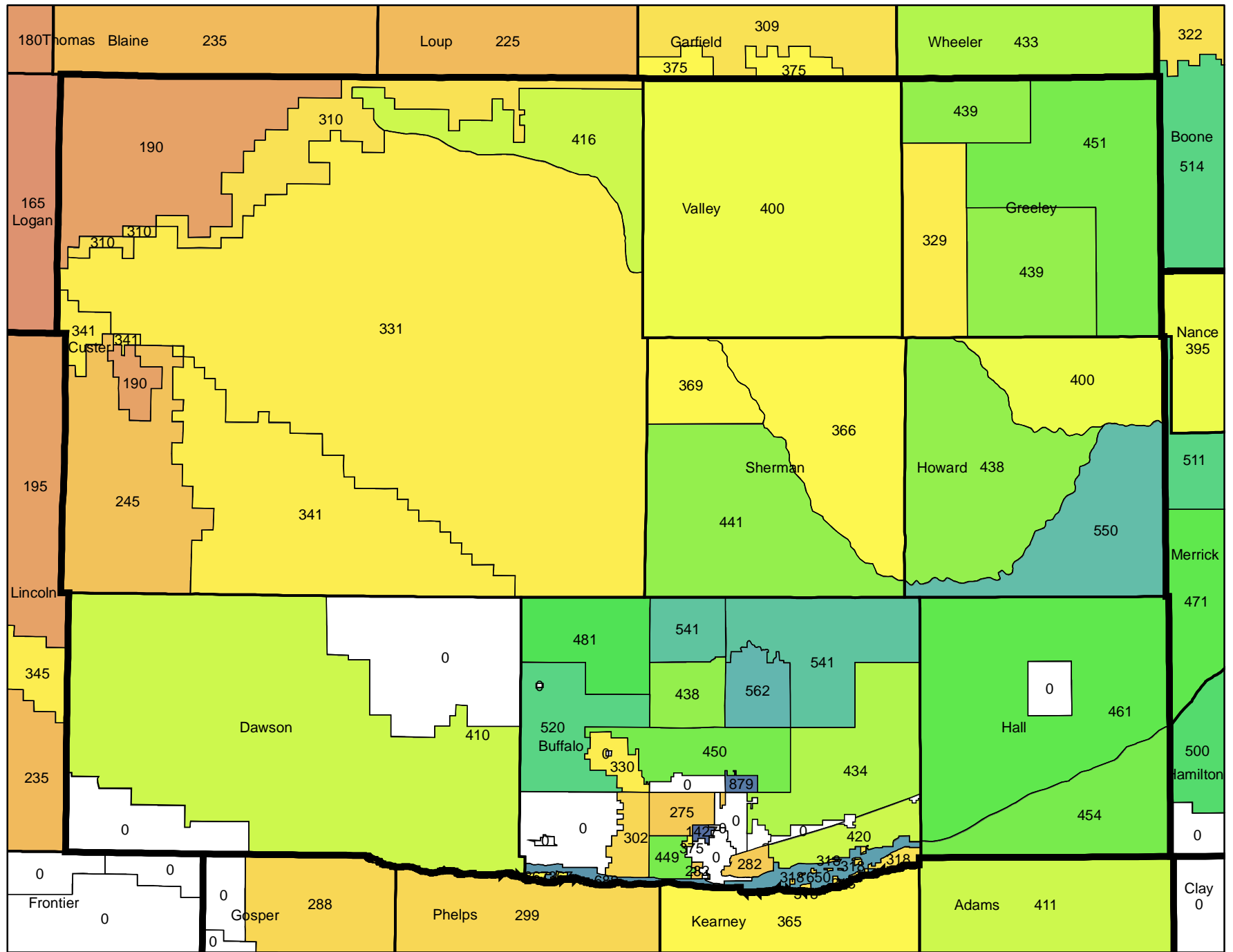
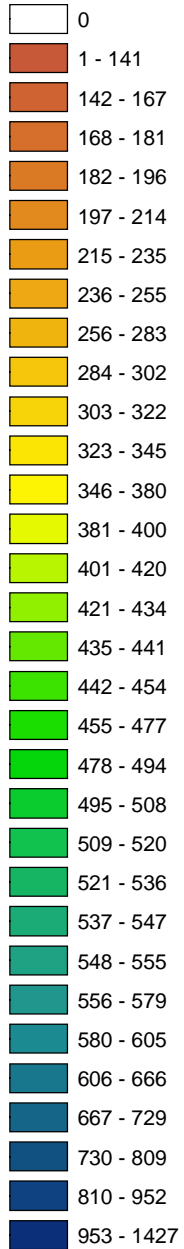
2G



Legend

06MA

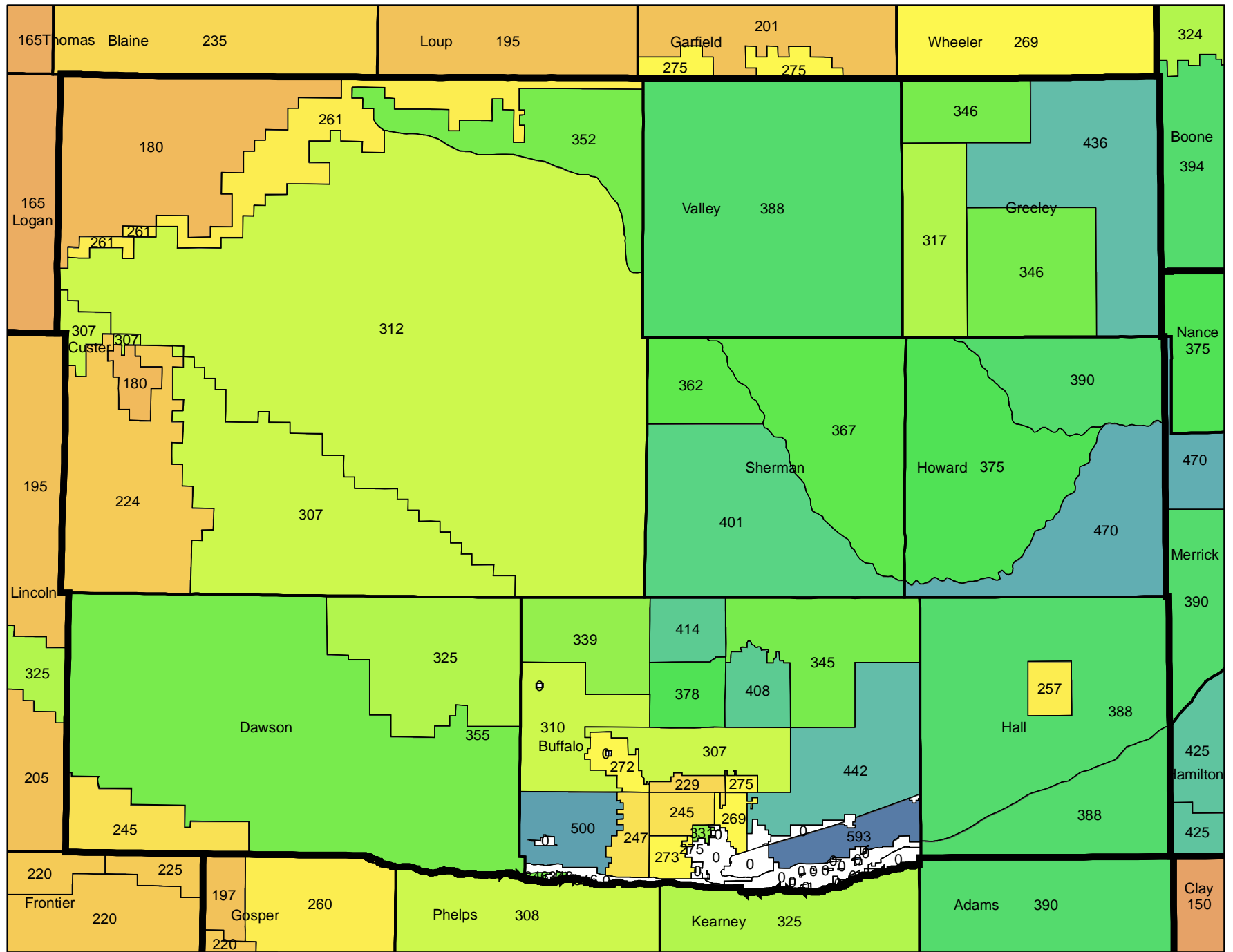
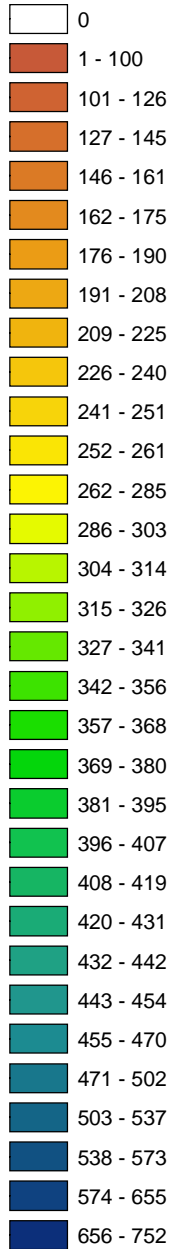
3G



Legend

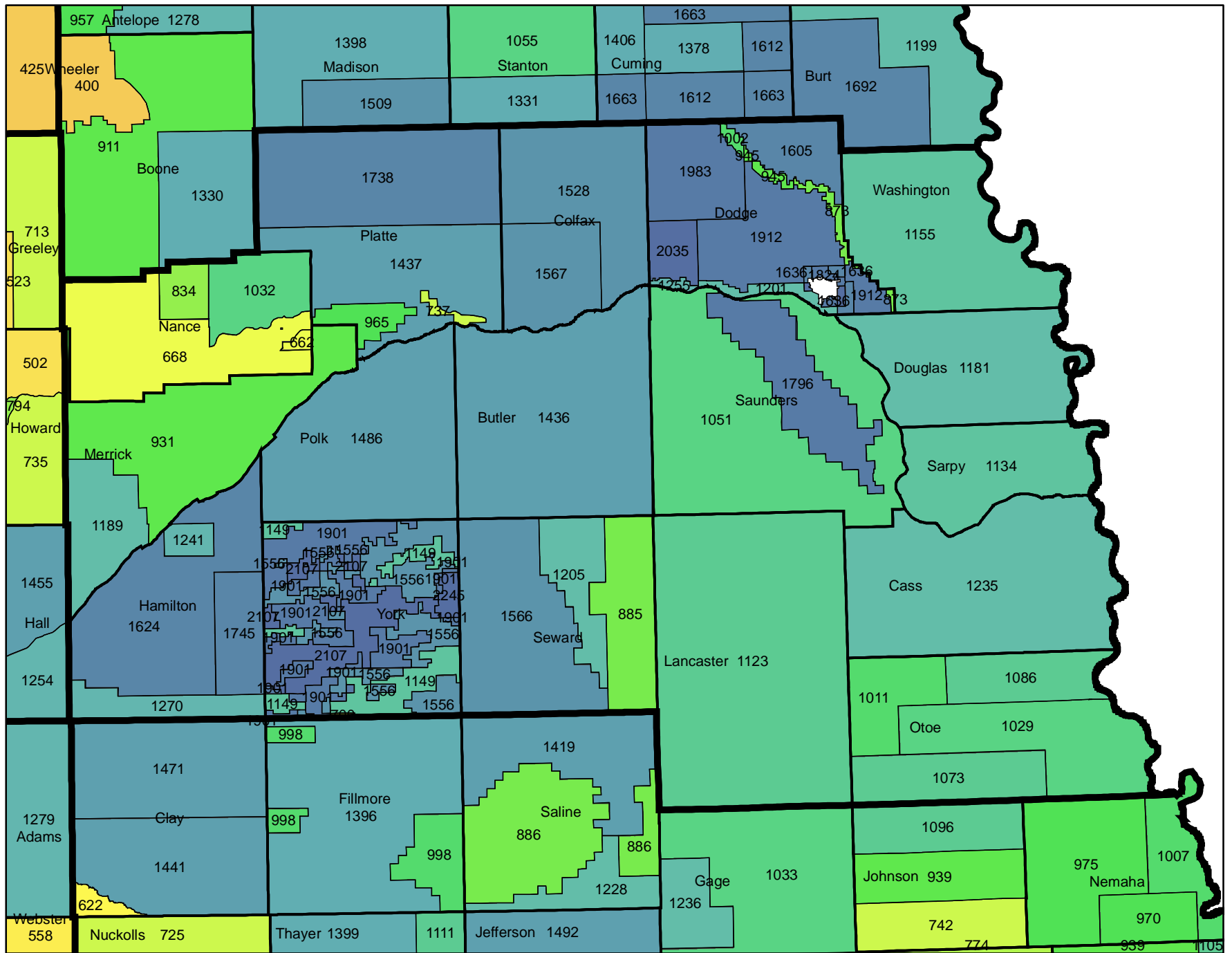

06MA

4G



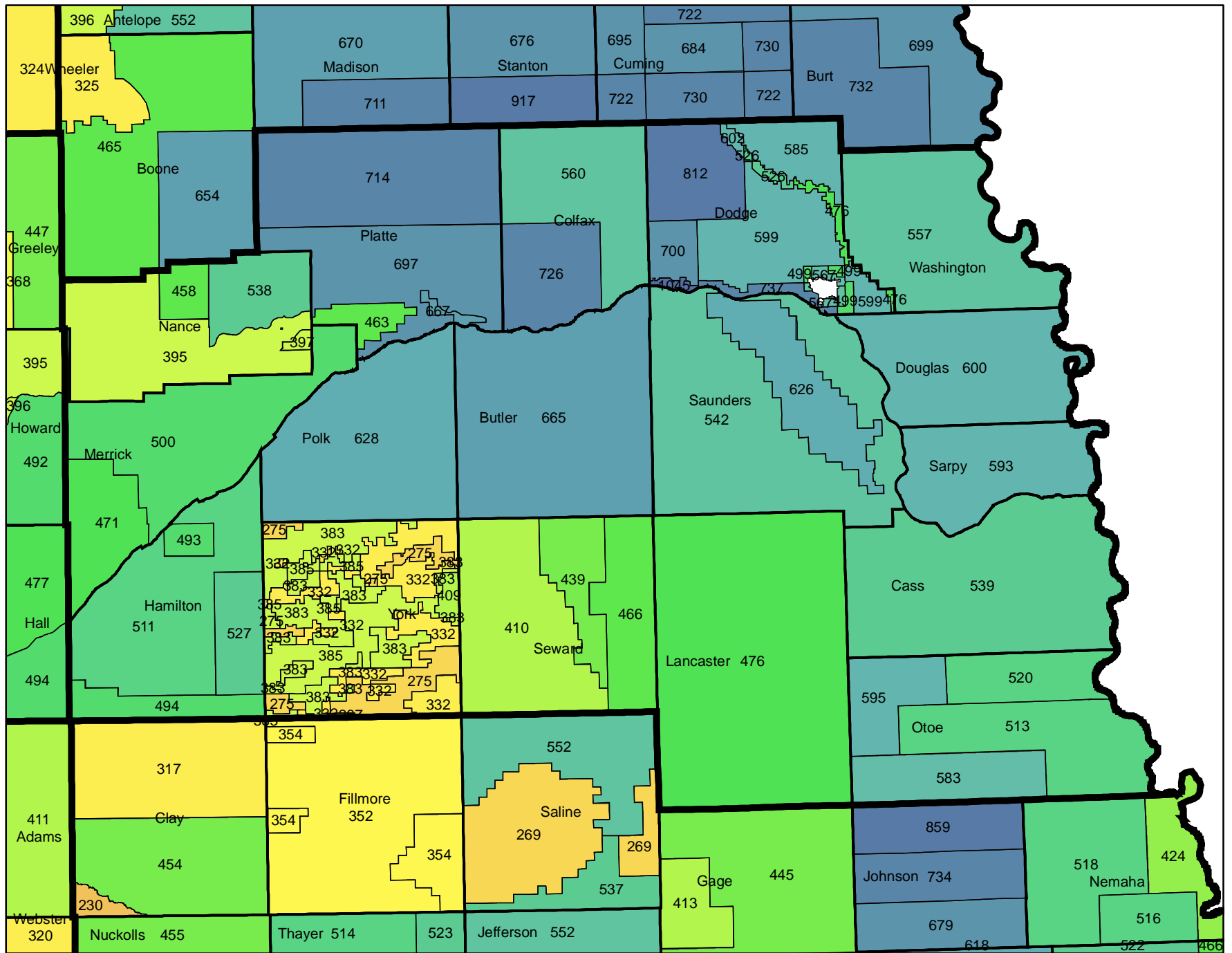
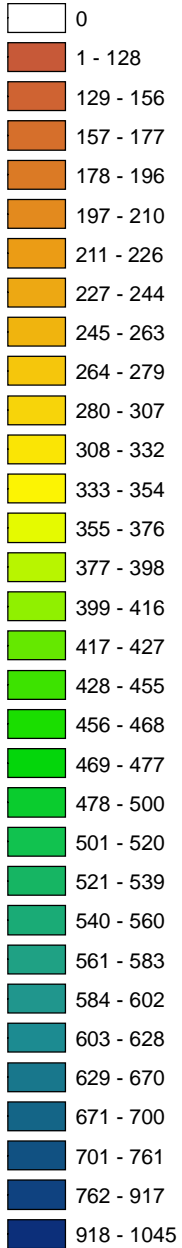
Legend

**06MA
PERACRE**



Legend

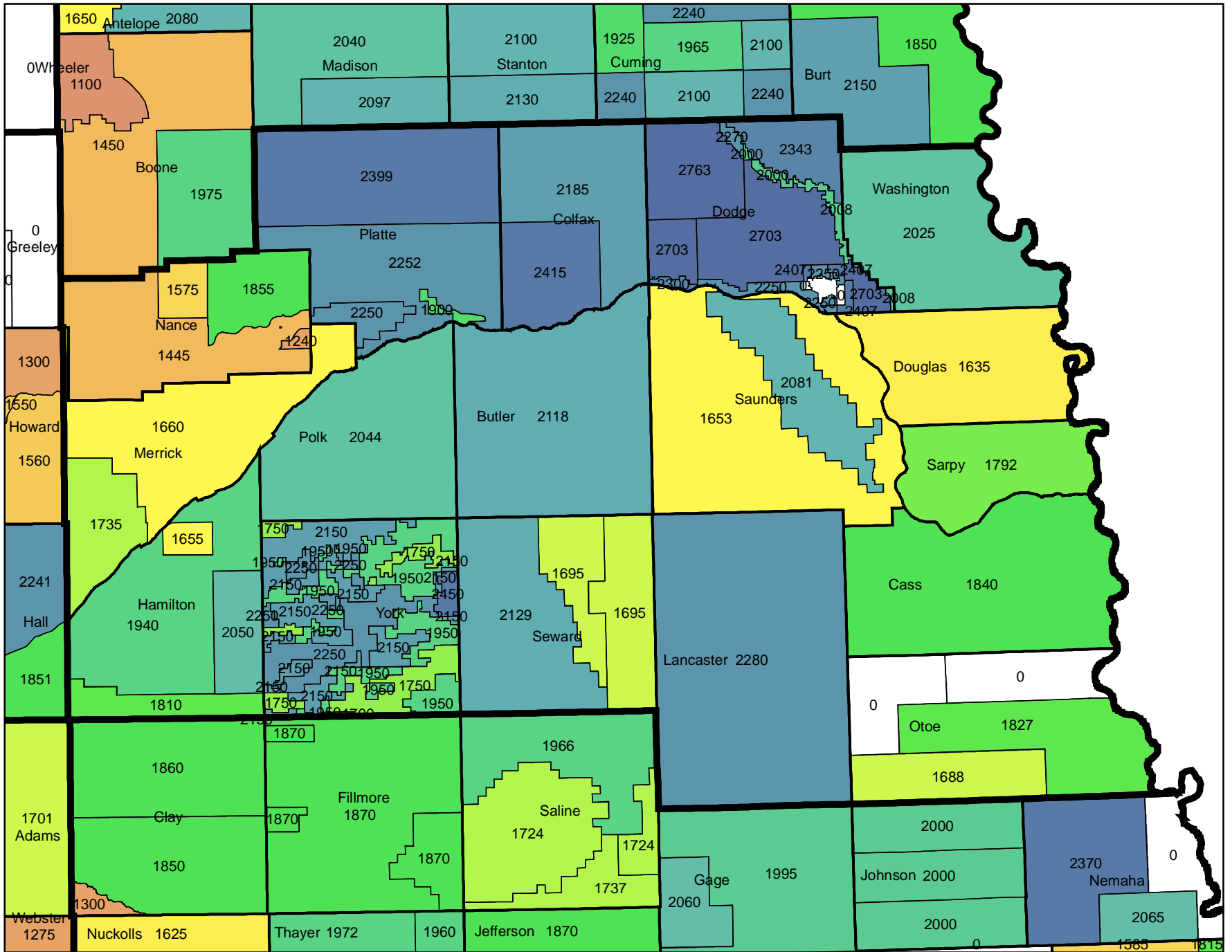

**06MA
GRS_PA**



Legend

06MA

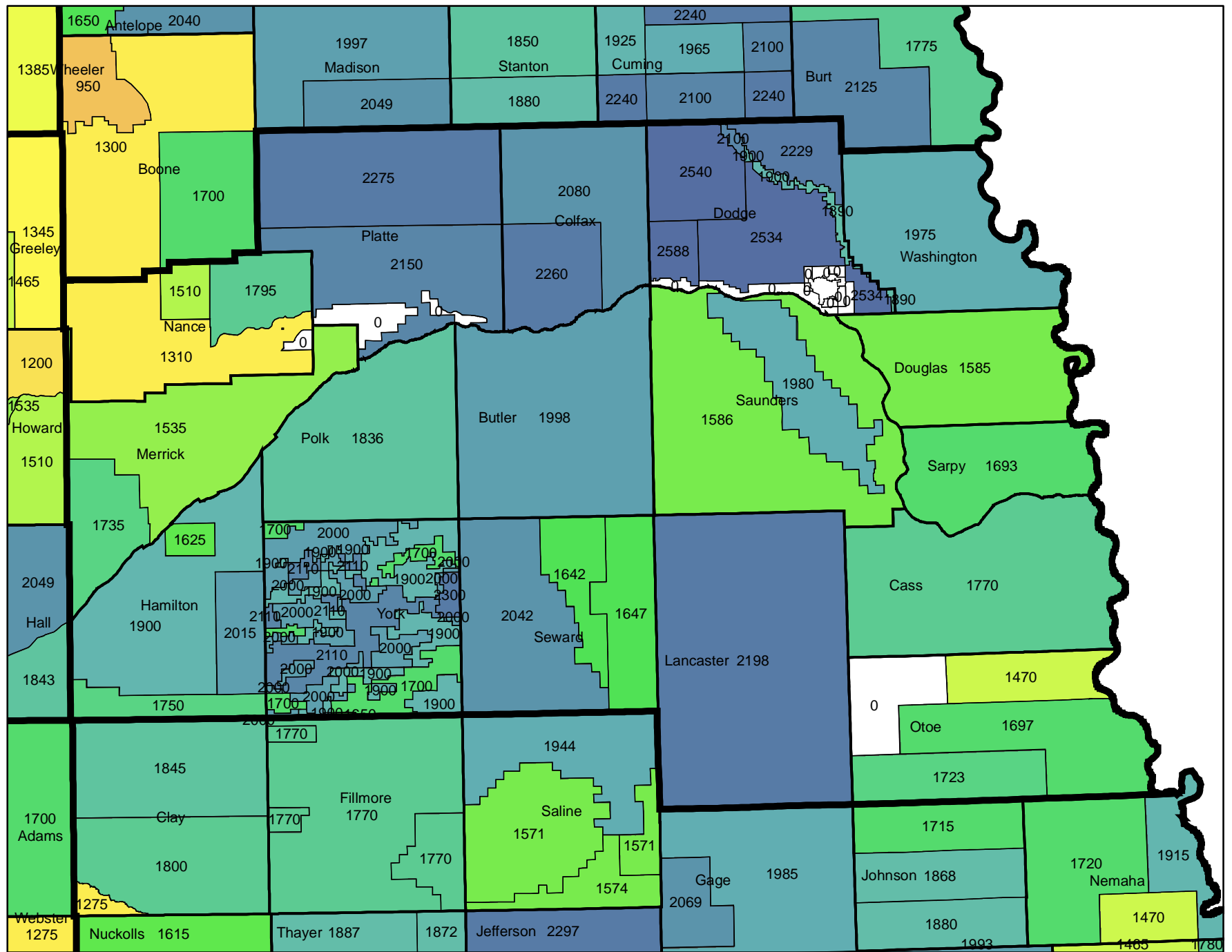

1A1



Legend

06MA

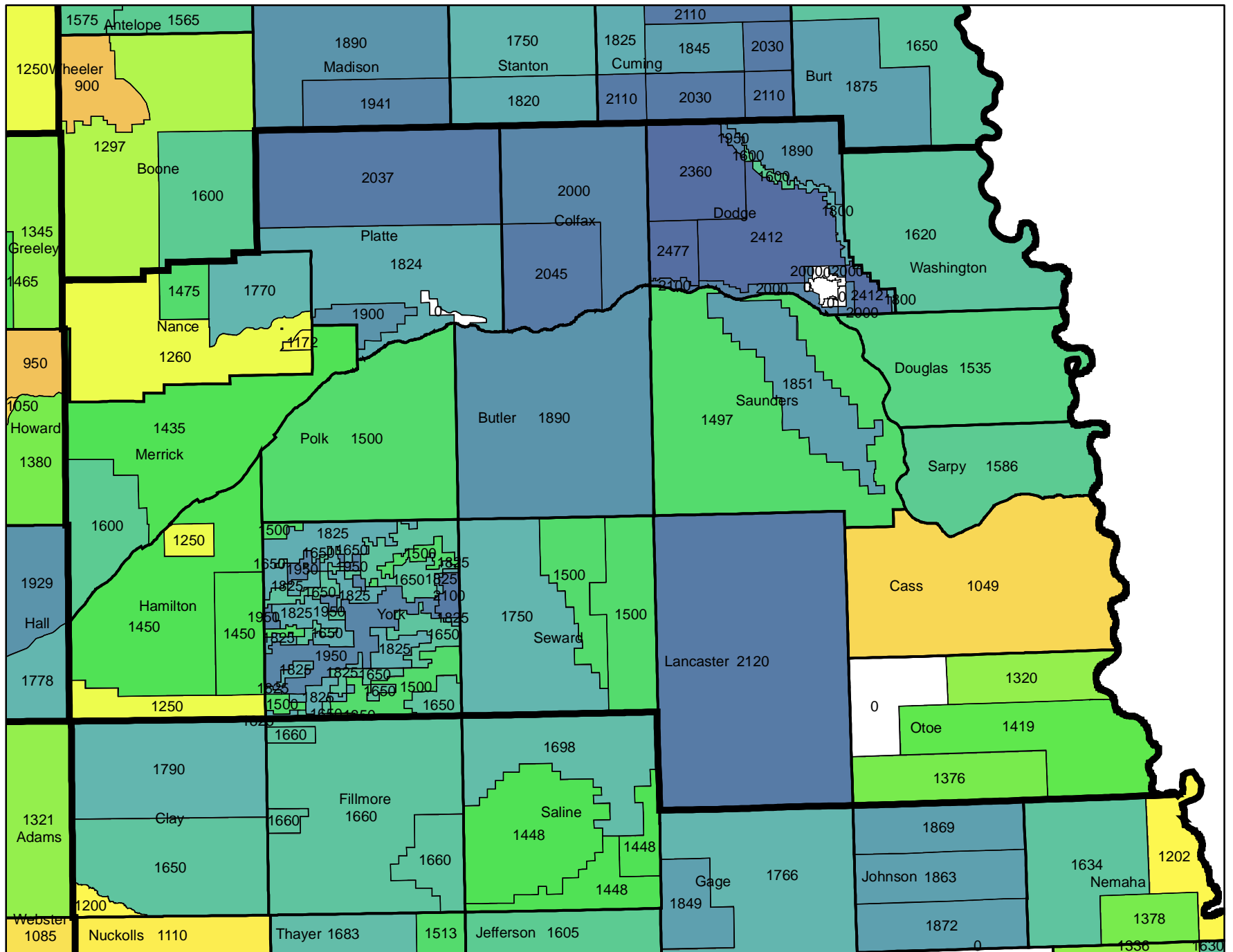

1A



Legend

06MA

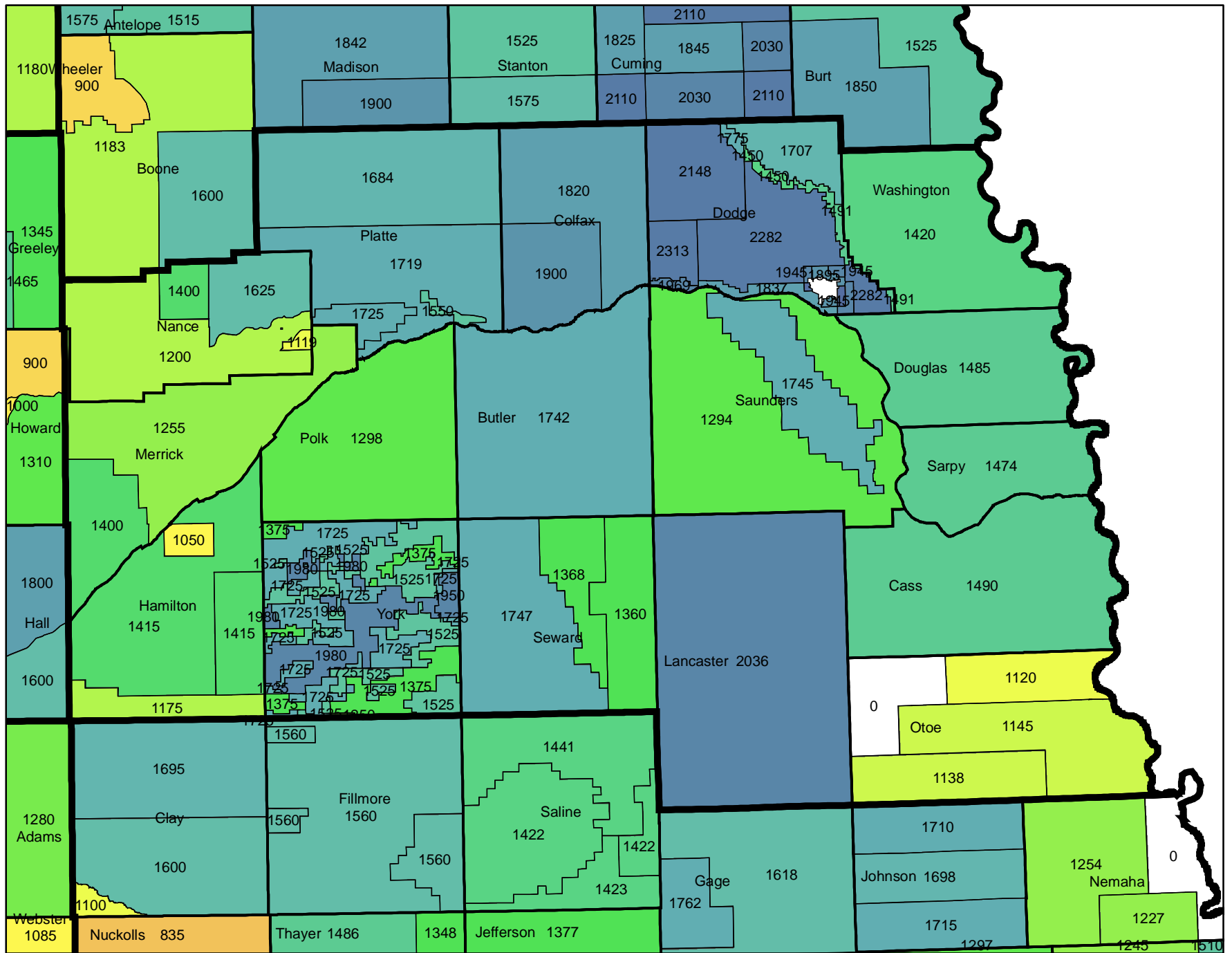

2A1



Legend

06MA

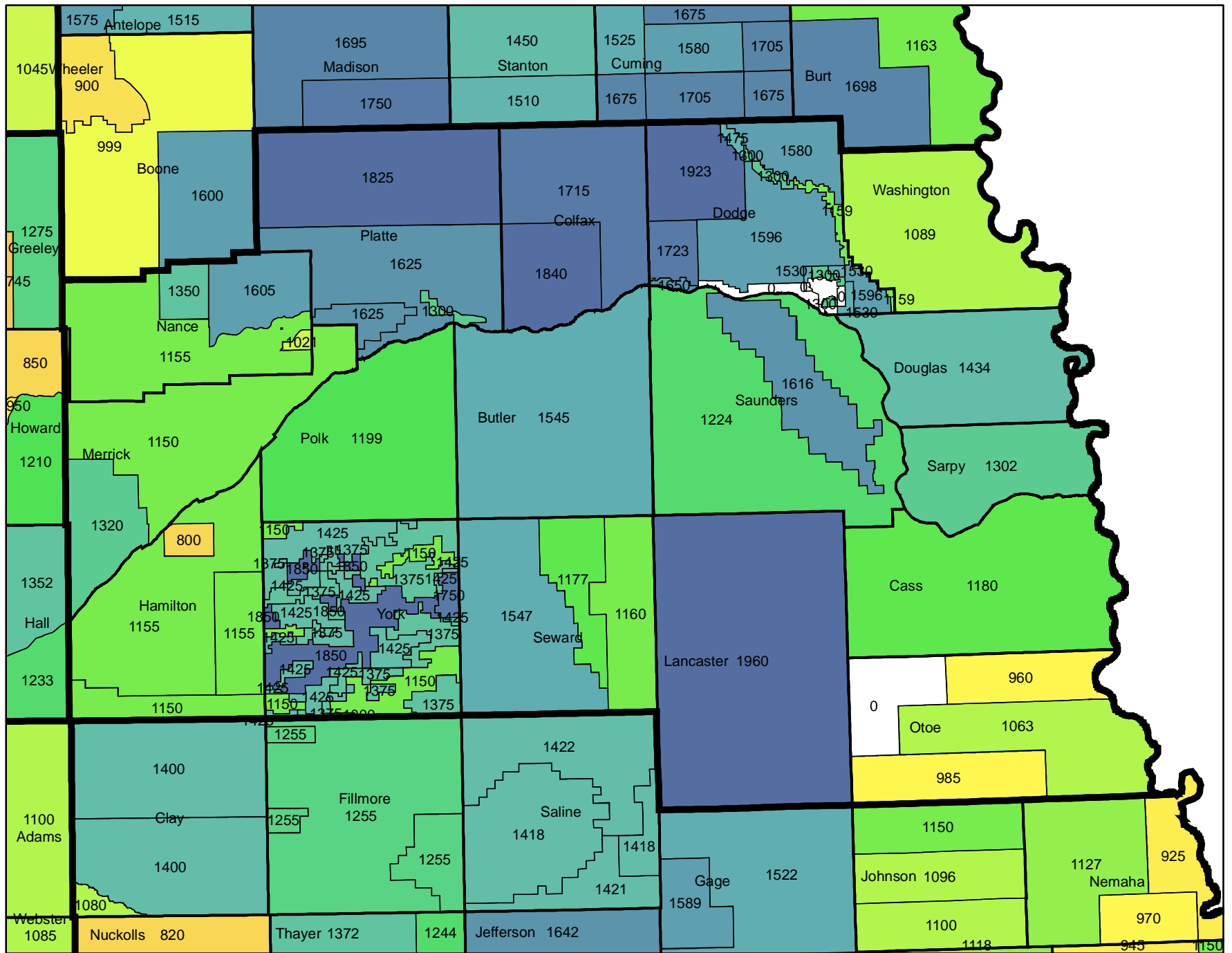
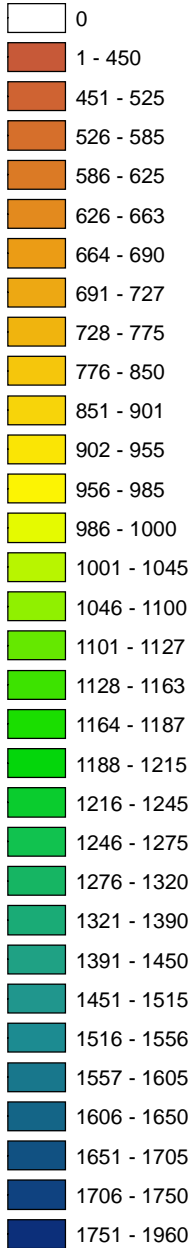
2A



Legend

06MA

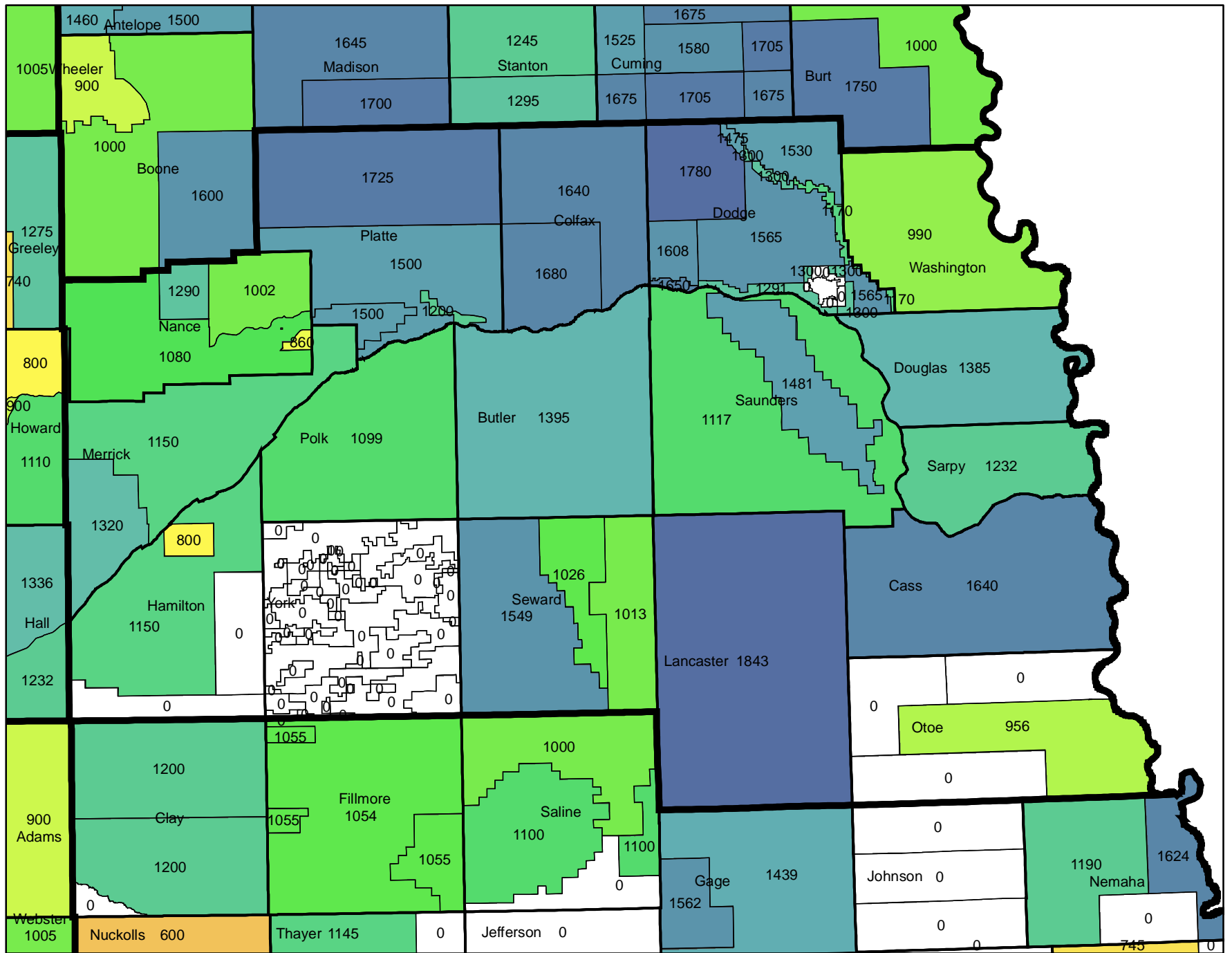
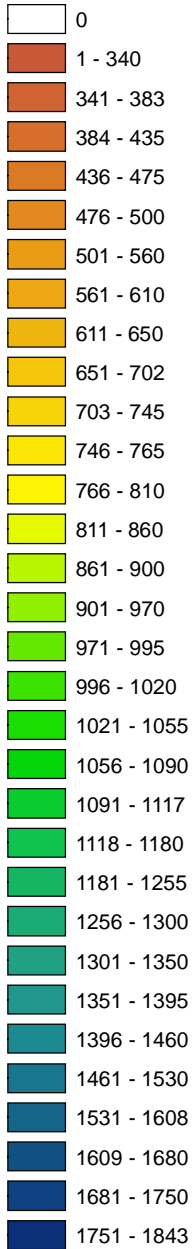
3A1



Legend

06MA

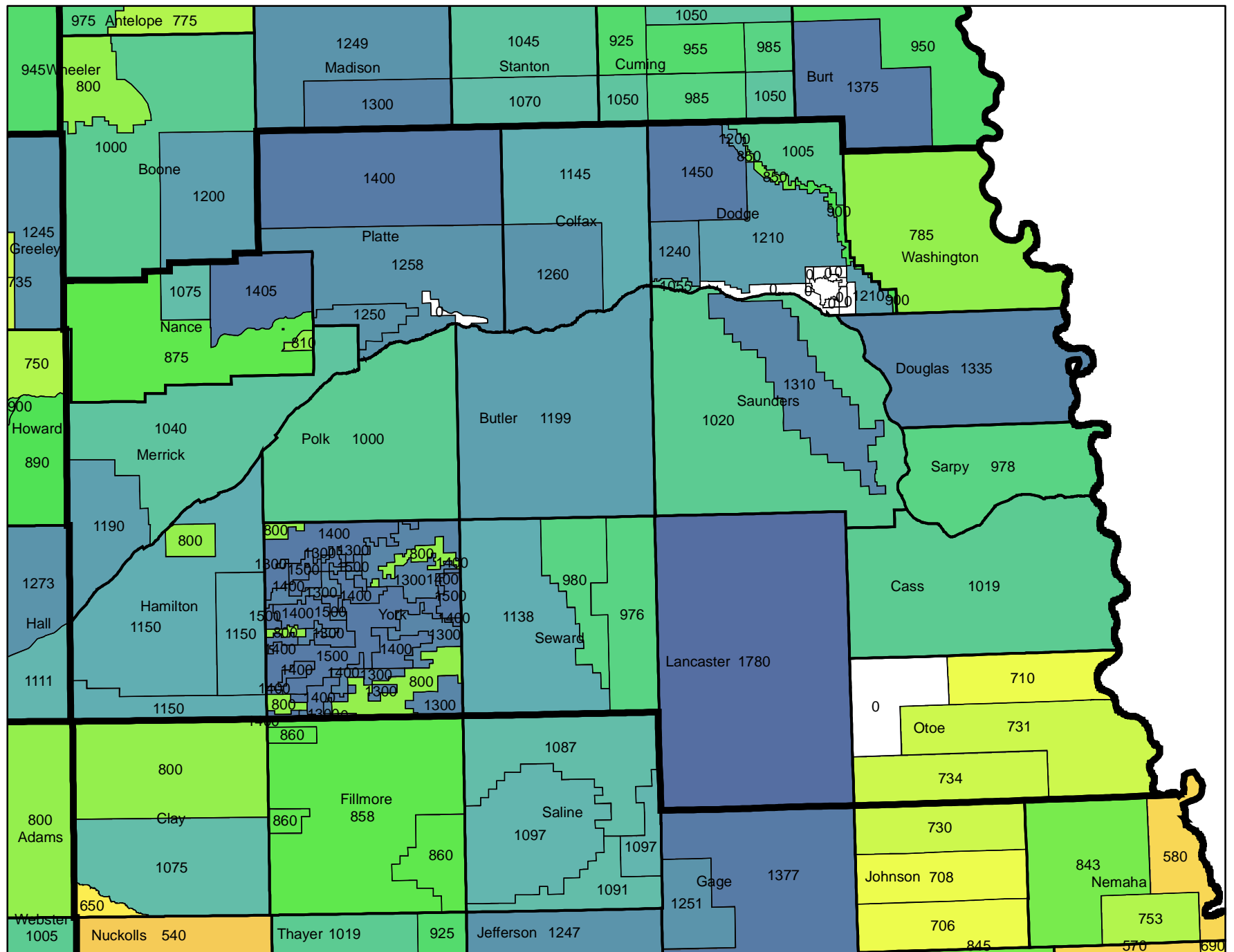

3A



Legend

06MA

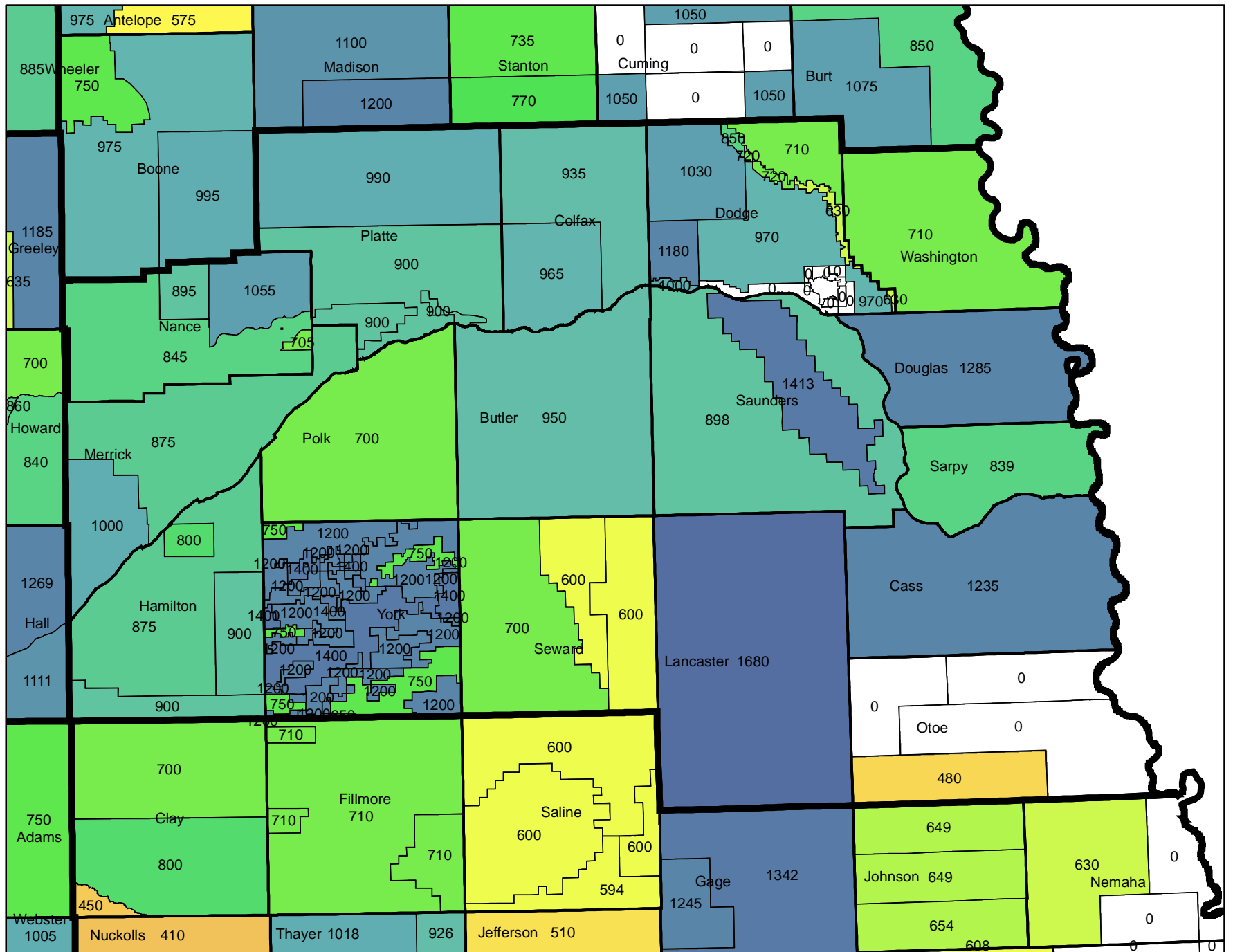

4A1



Legend

06MA

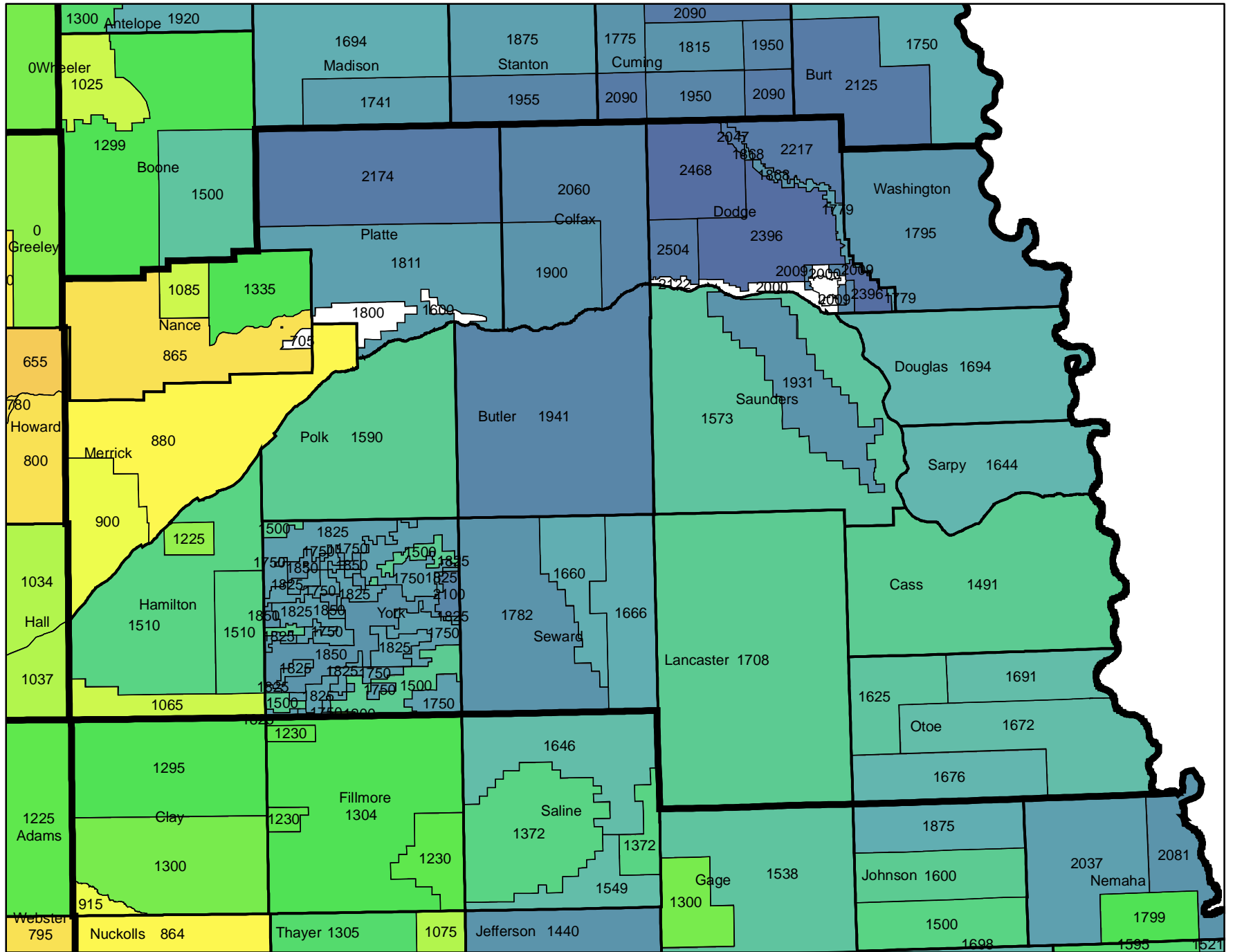

4A



Legend

06MA

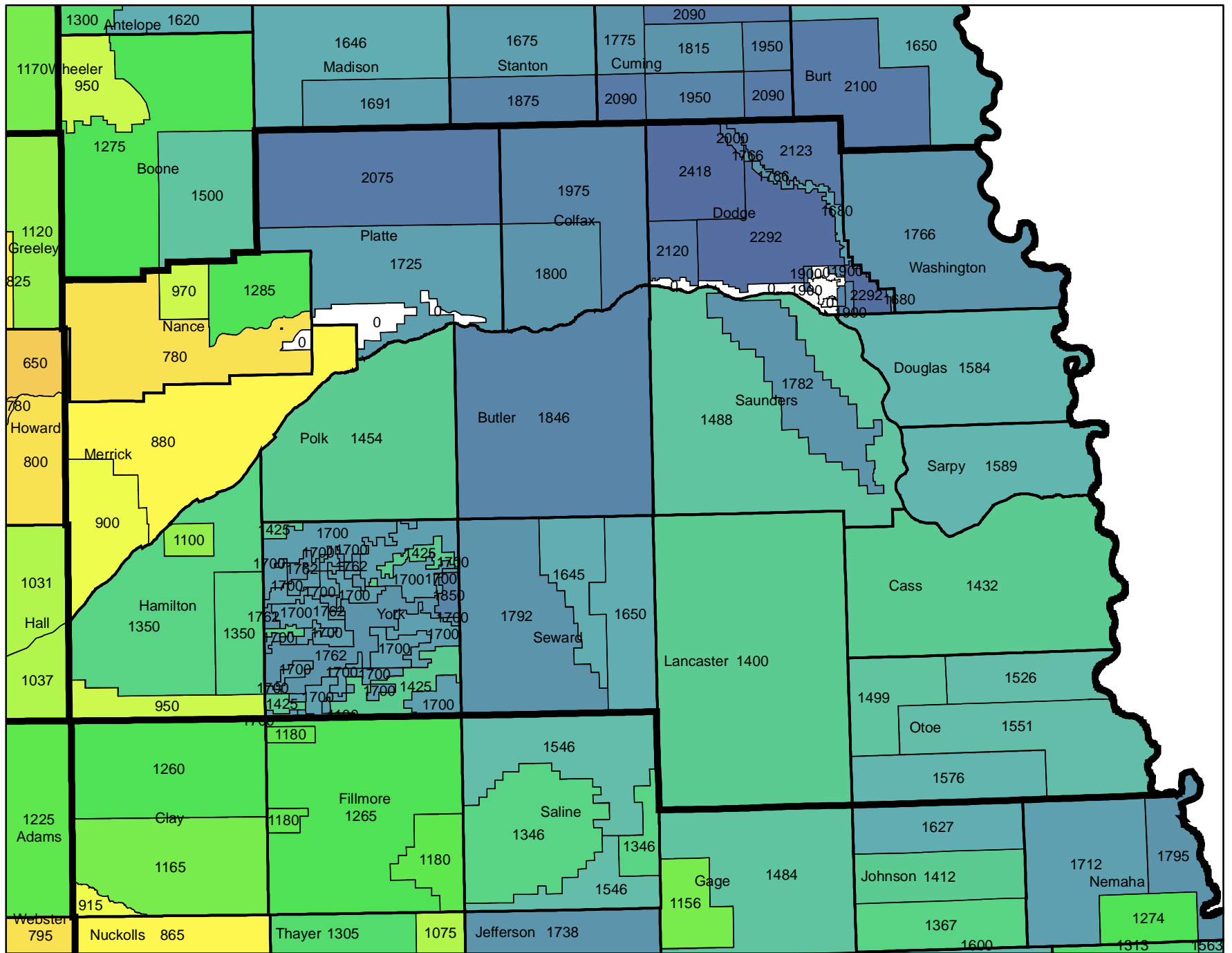

1D



Legend

06MA

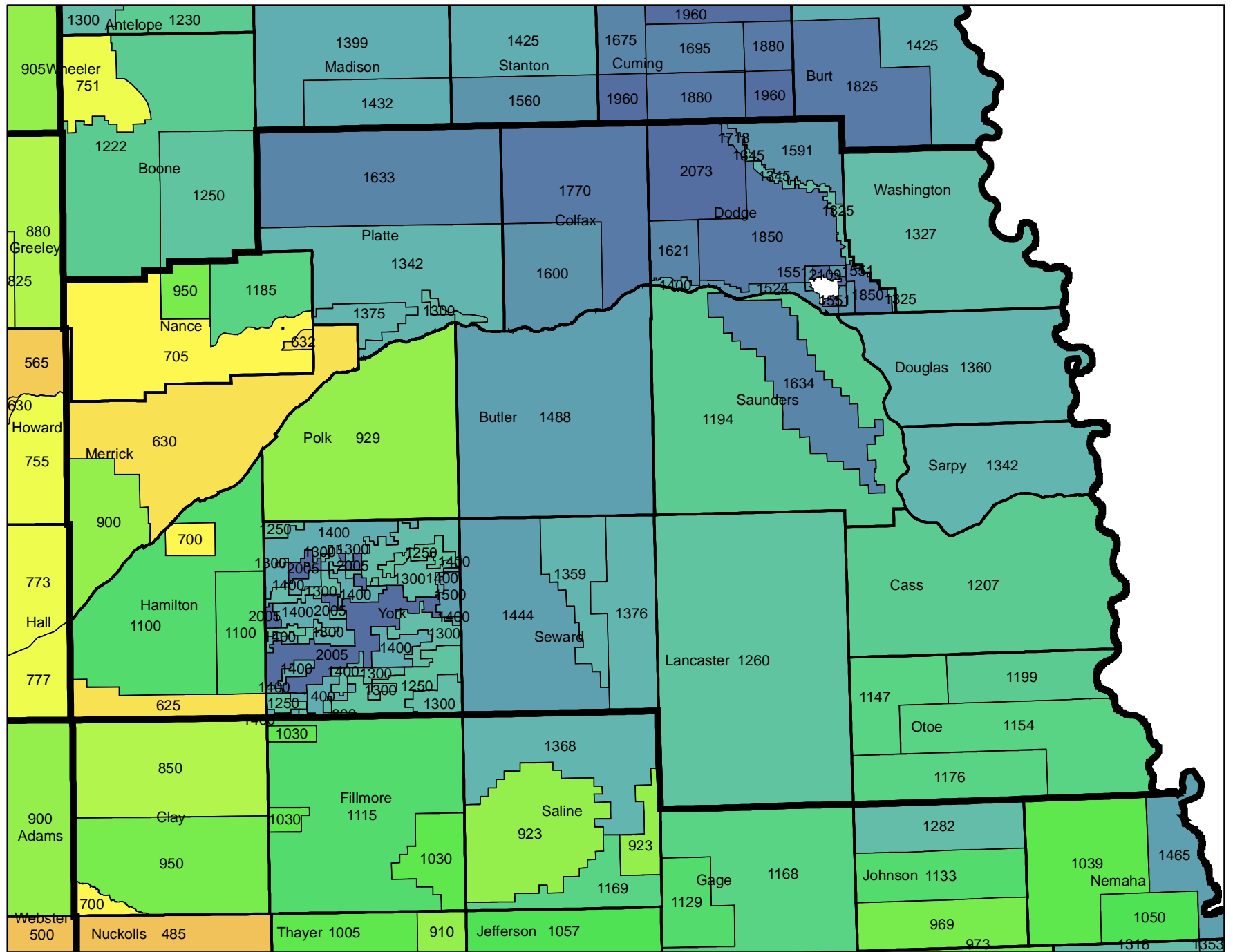

1D



Legend

06MA

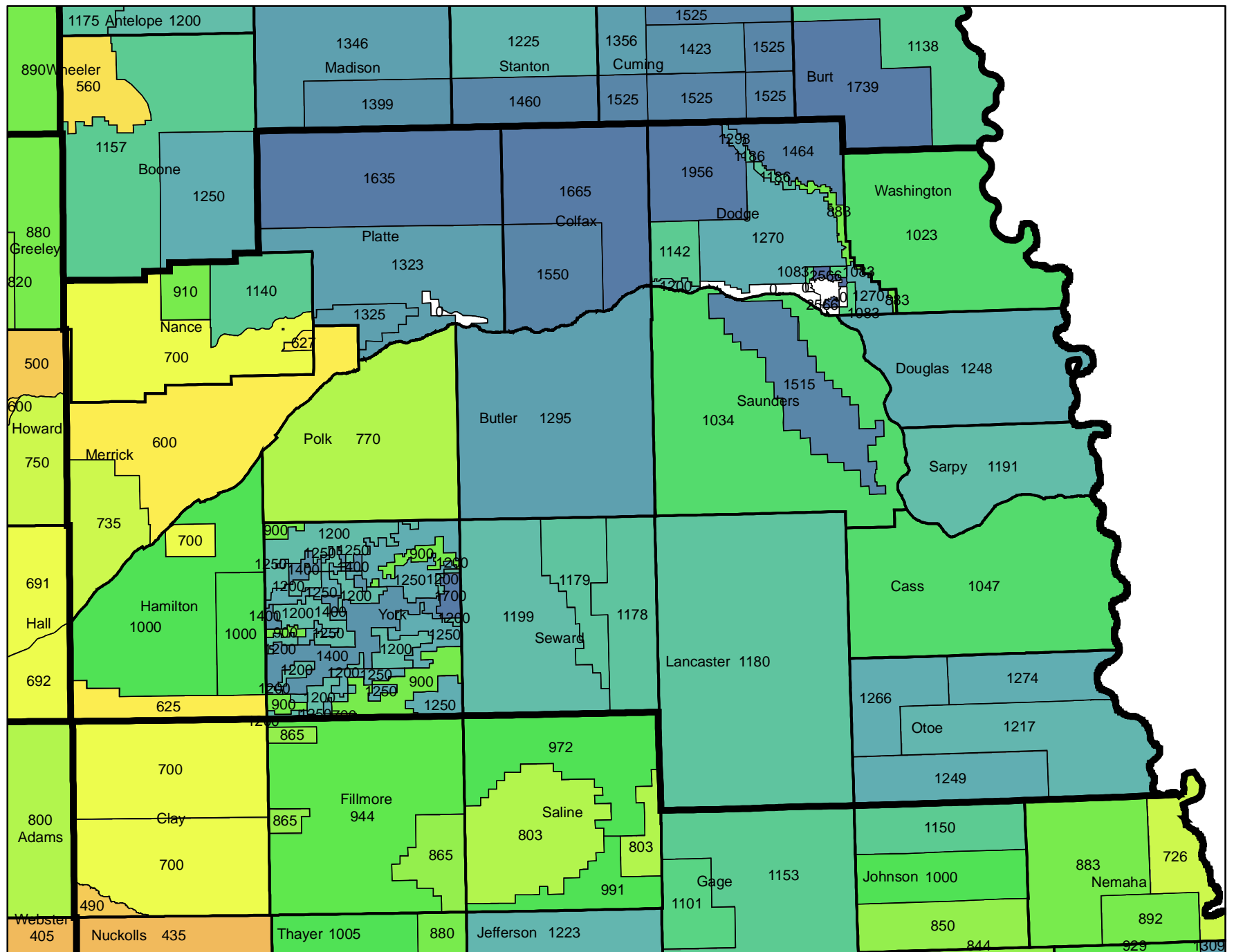

2D



Legend

06MA

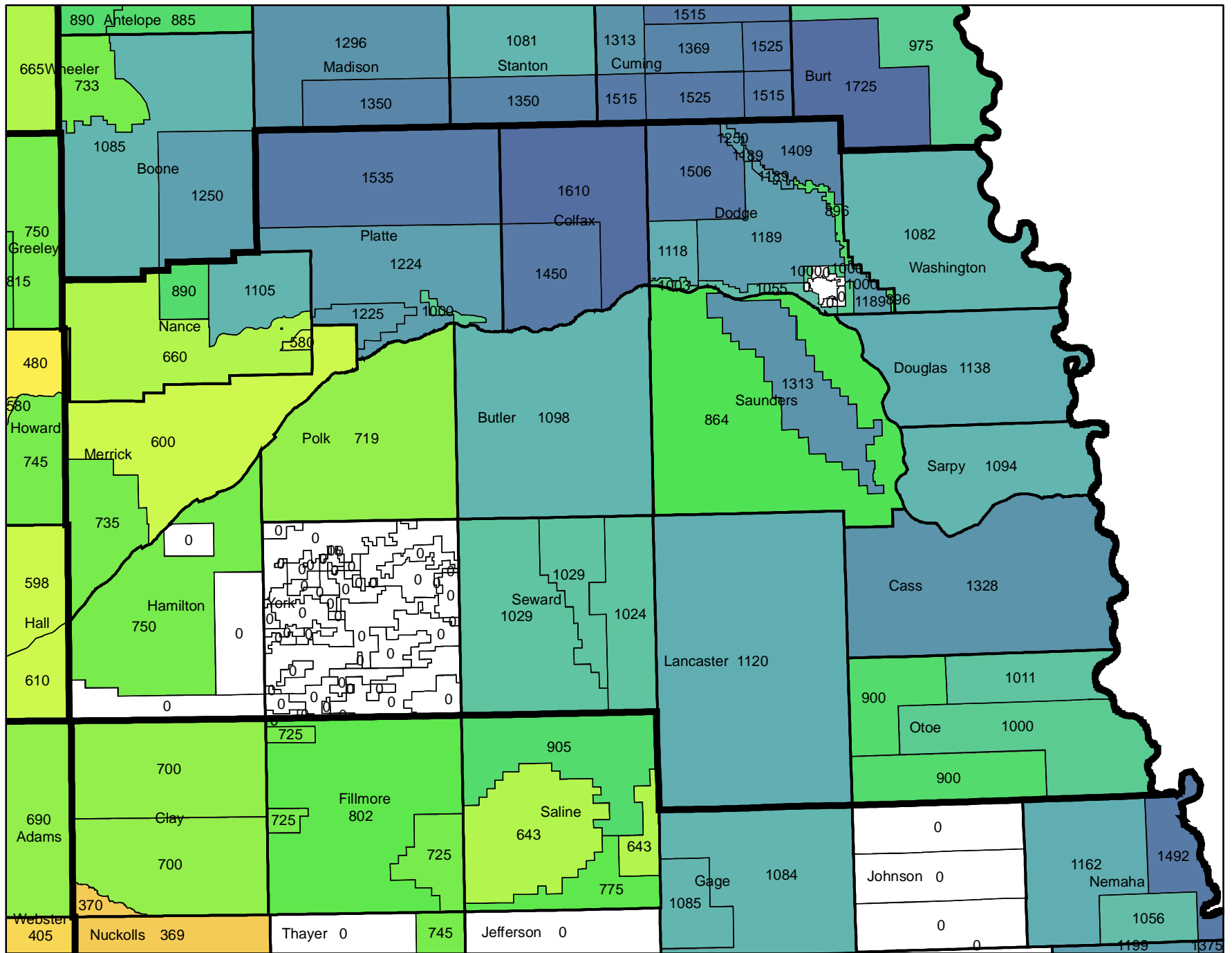
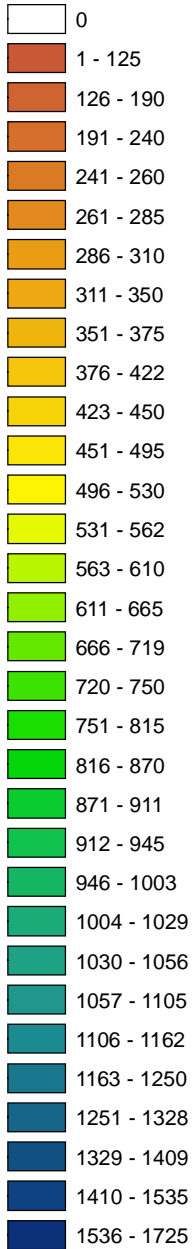
3D1



Legend

06MA

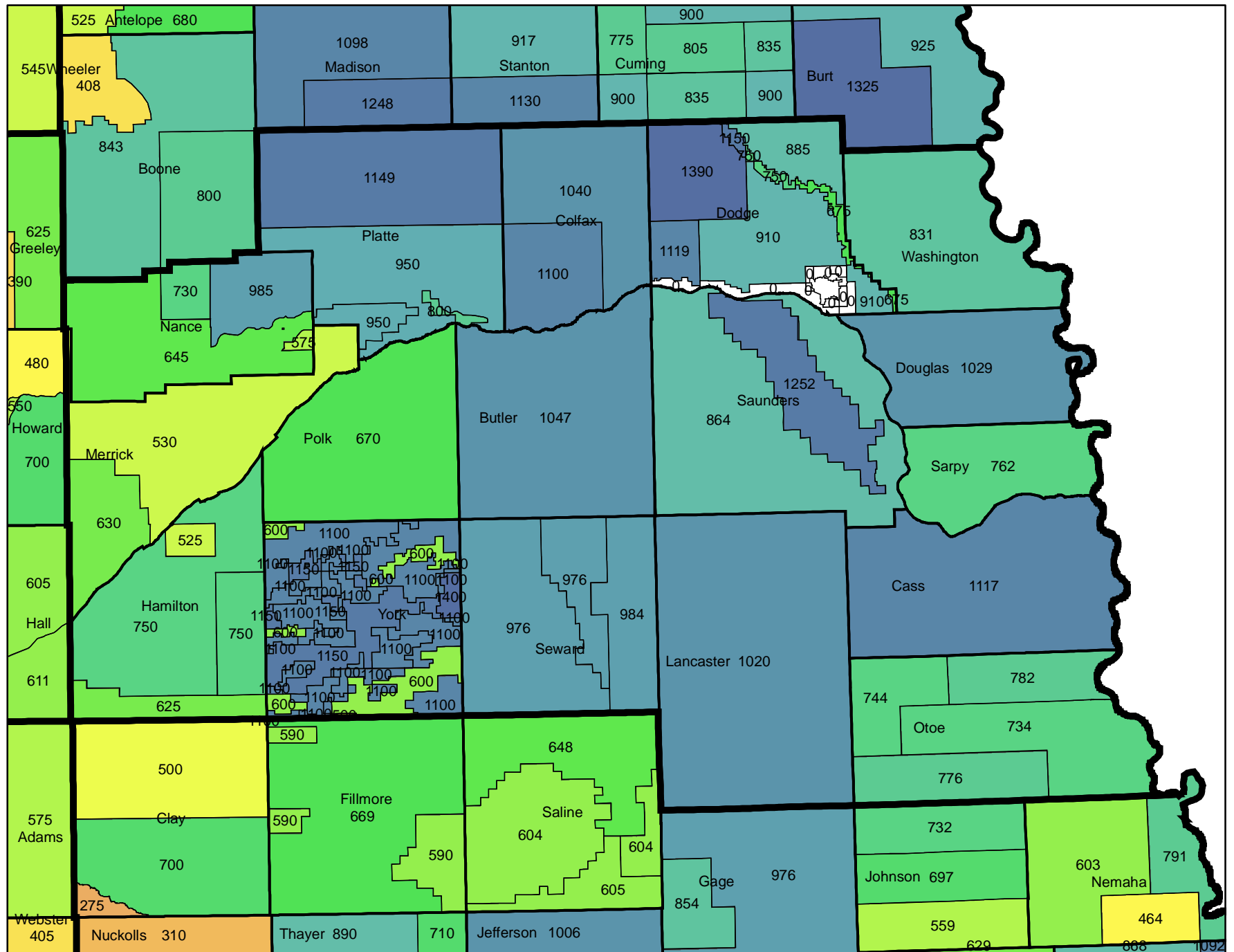

3D



Legend

06MA

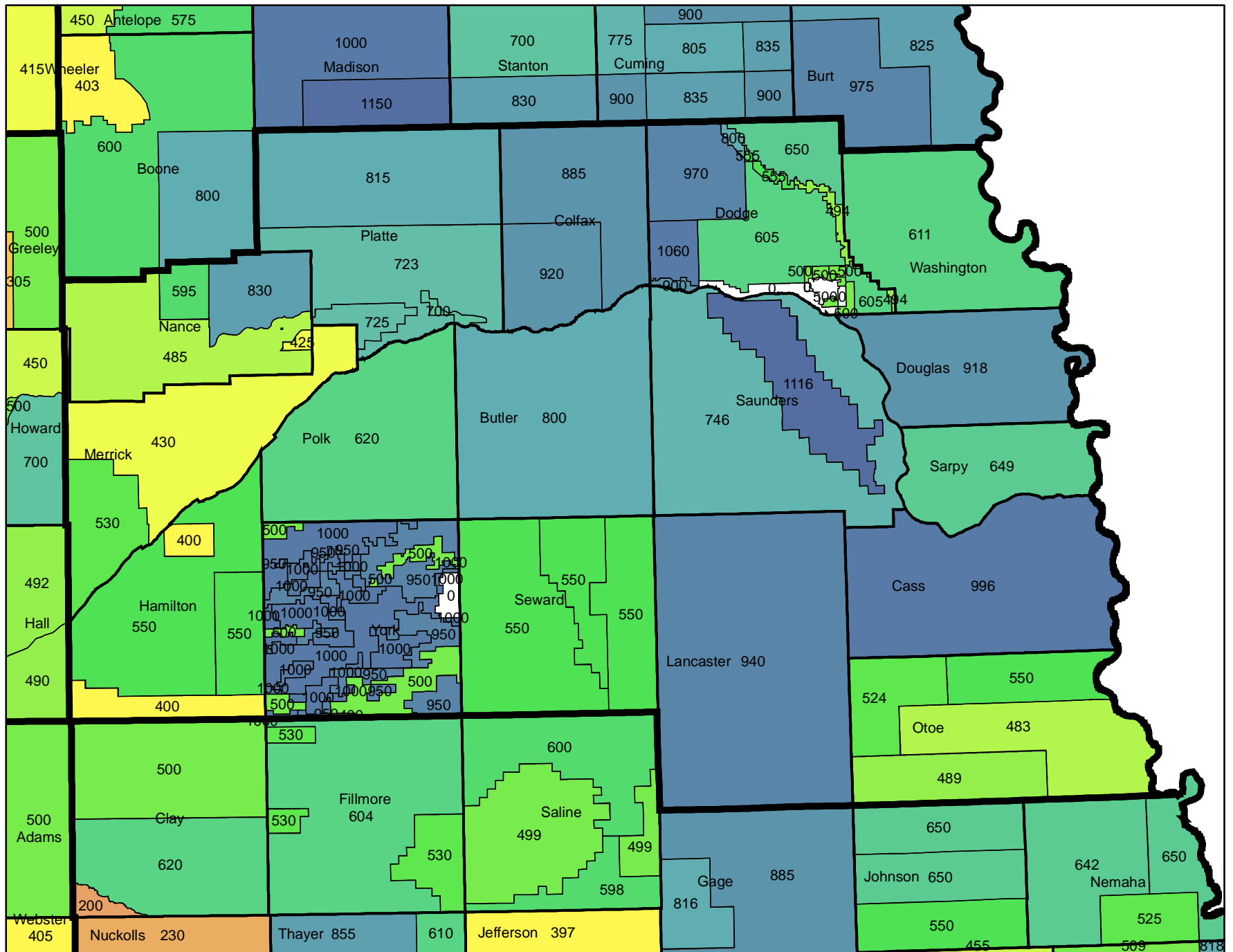
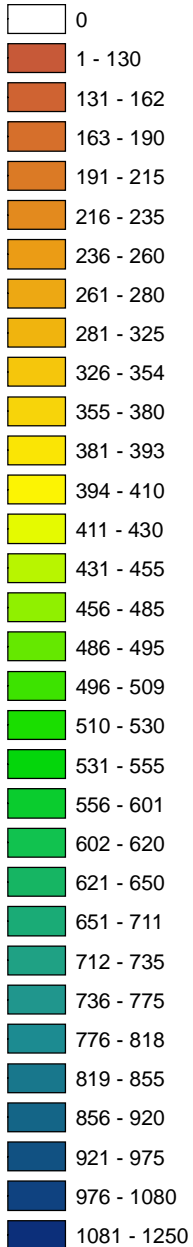
4D1



Legend

06MA

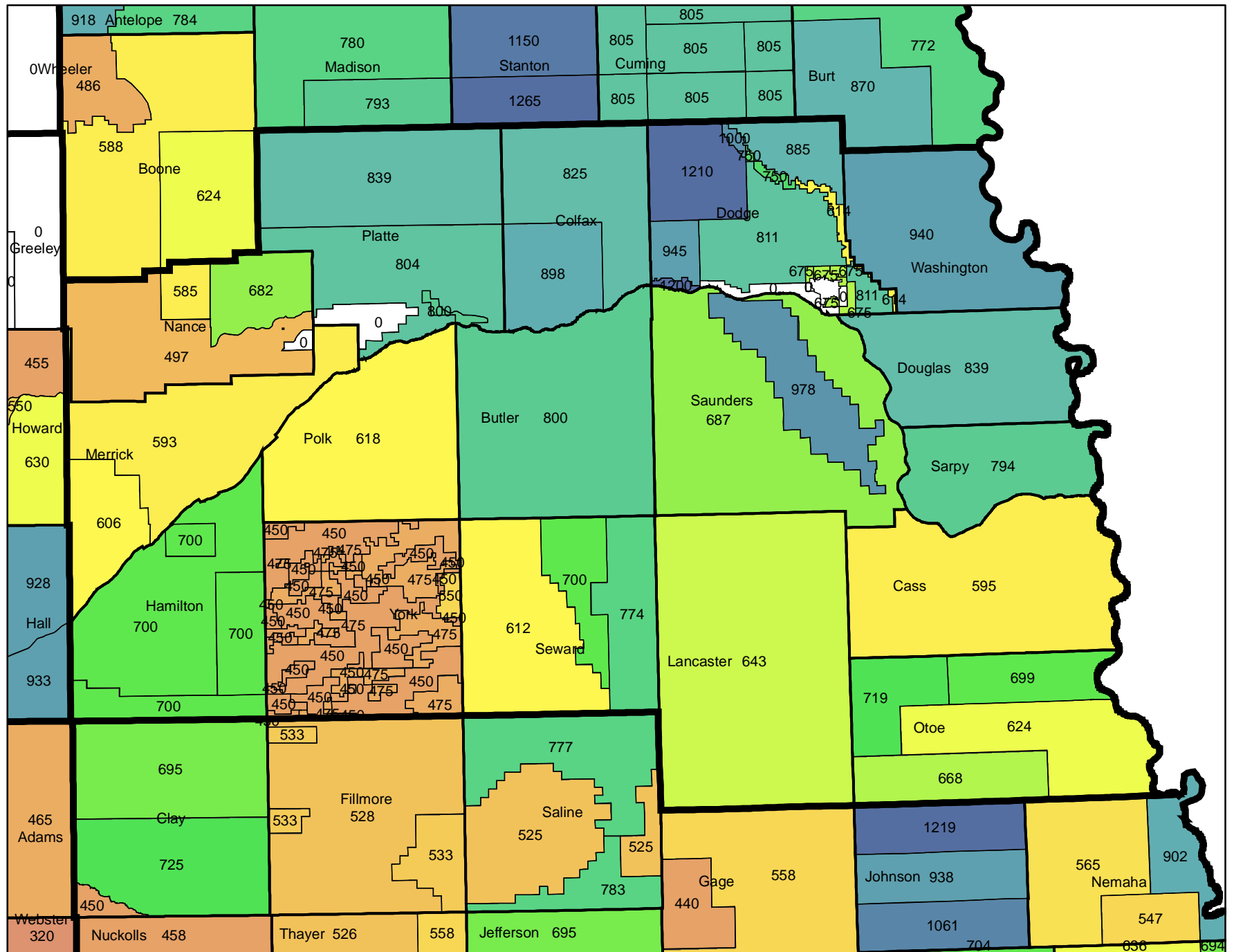

4D



Legend

06MA

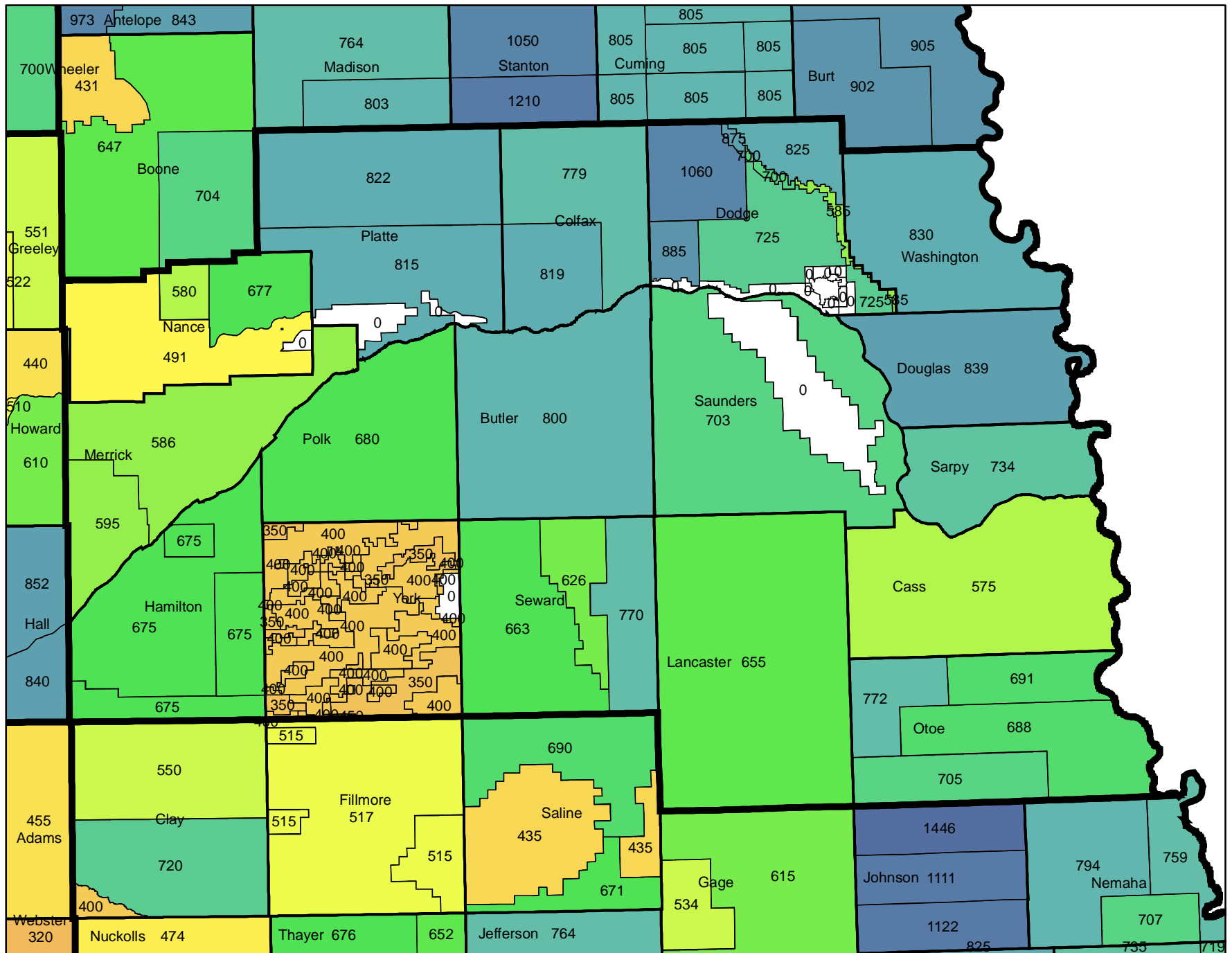

1G1



Legend

06MA

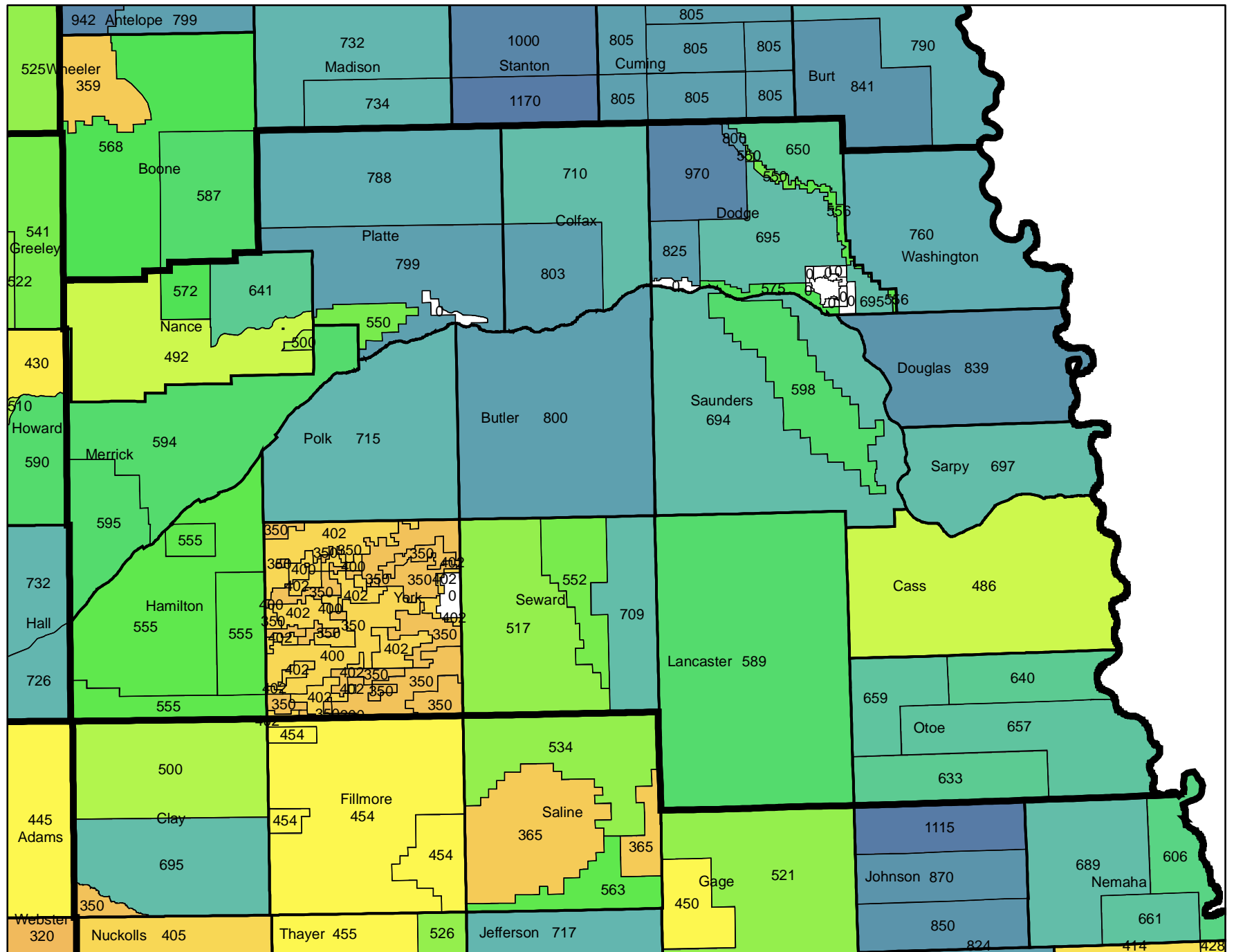

1G



Legend

06MA

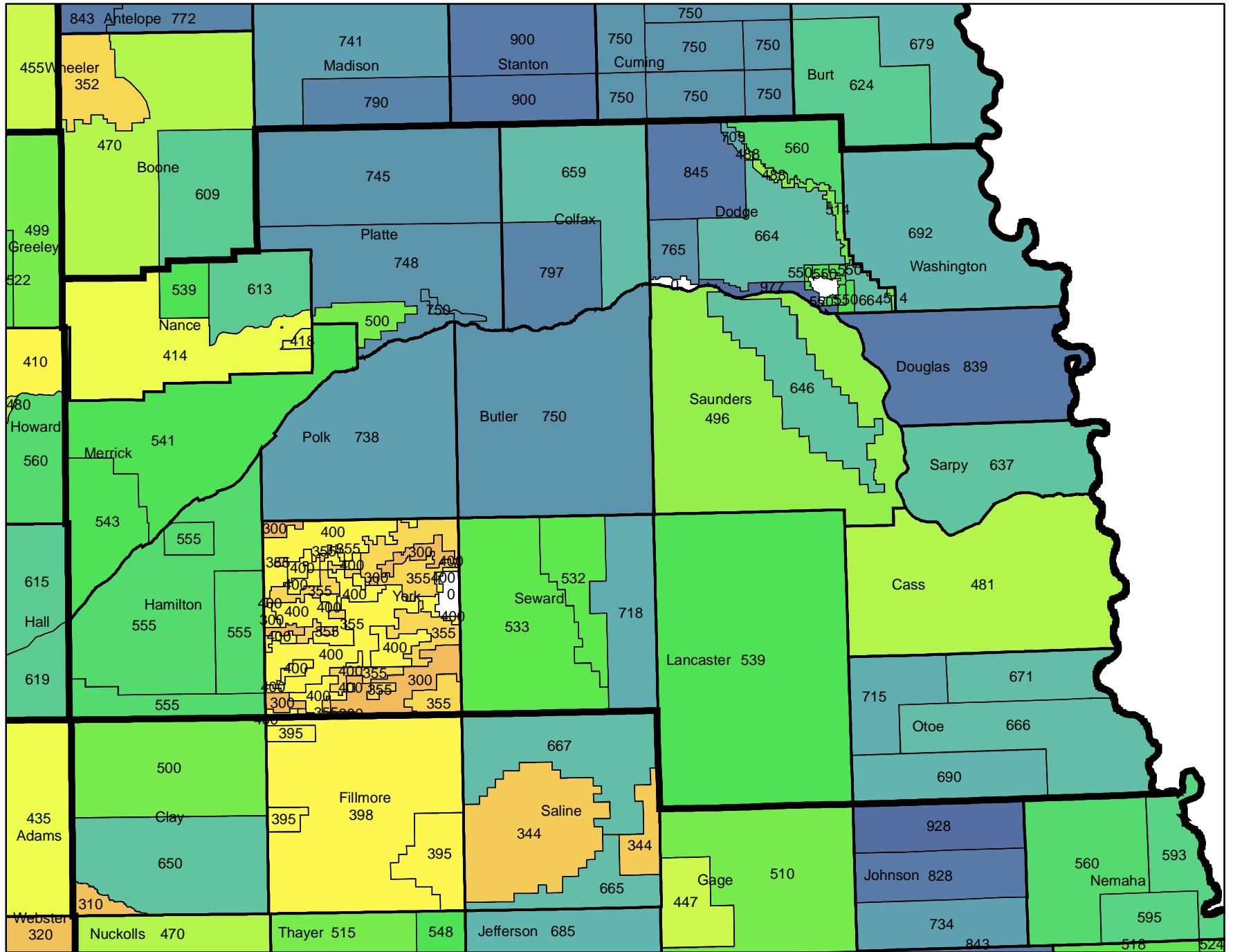
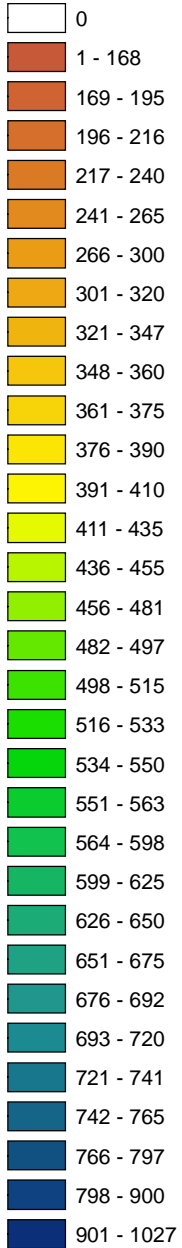
2G1



Legend

06MA

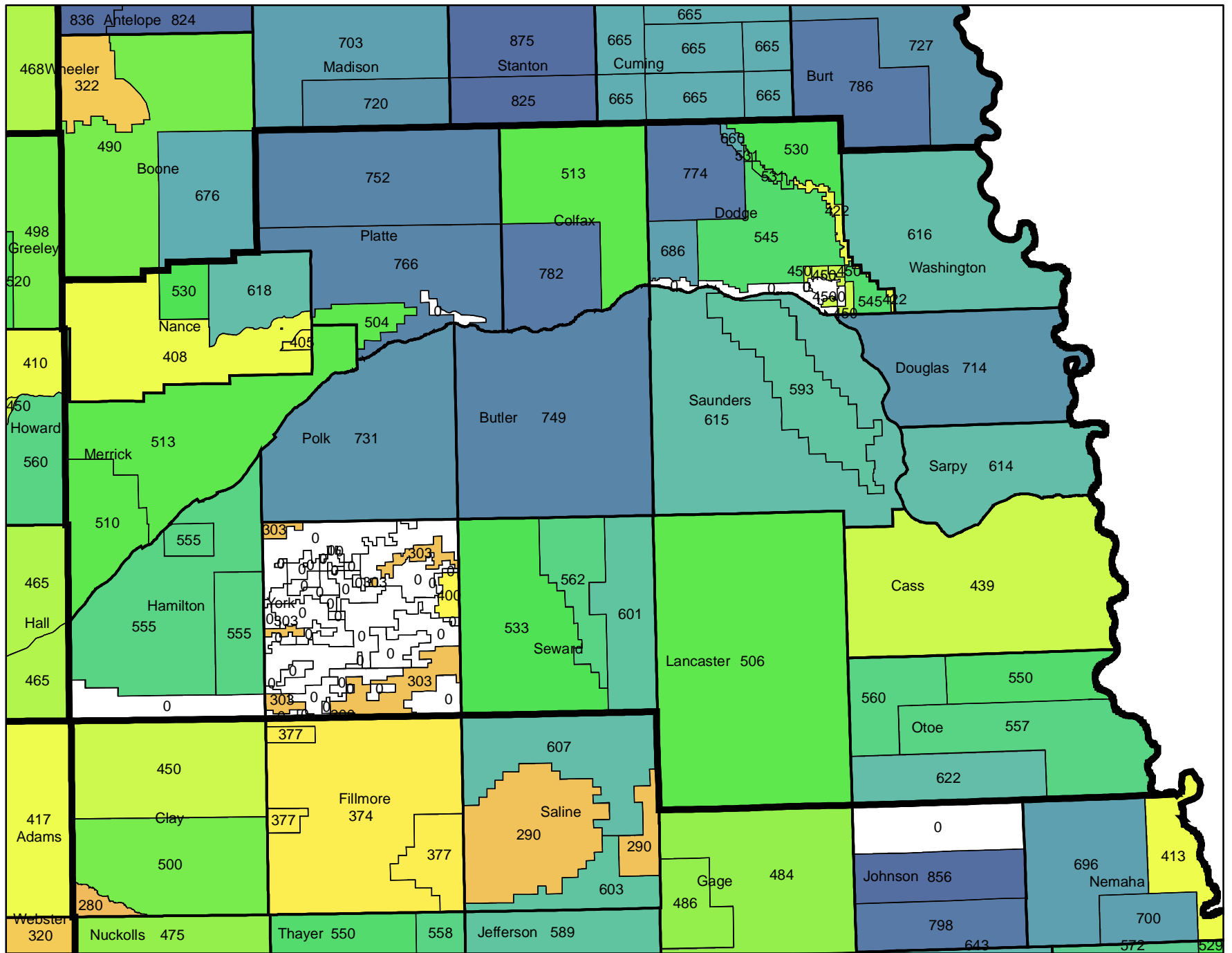
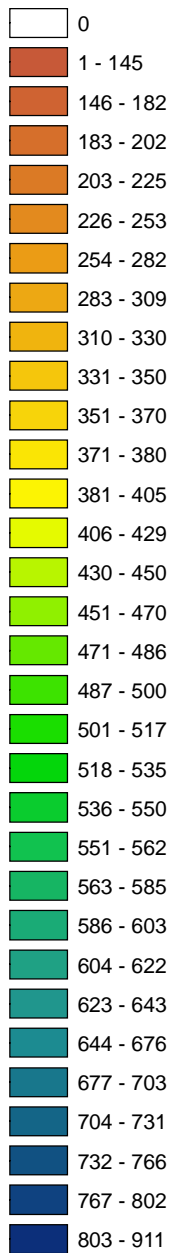
2G



Legend

06MA

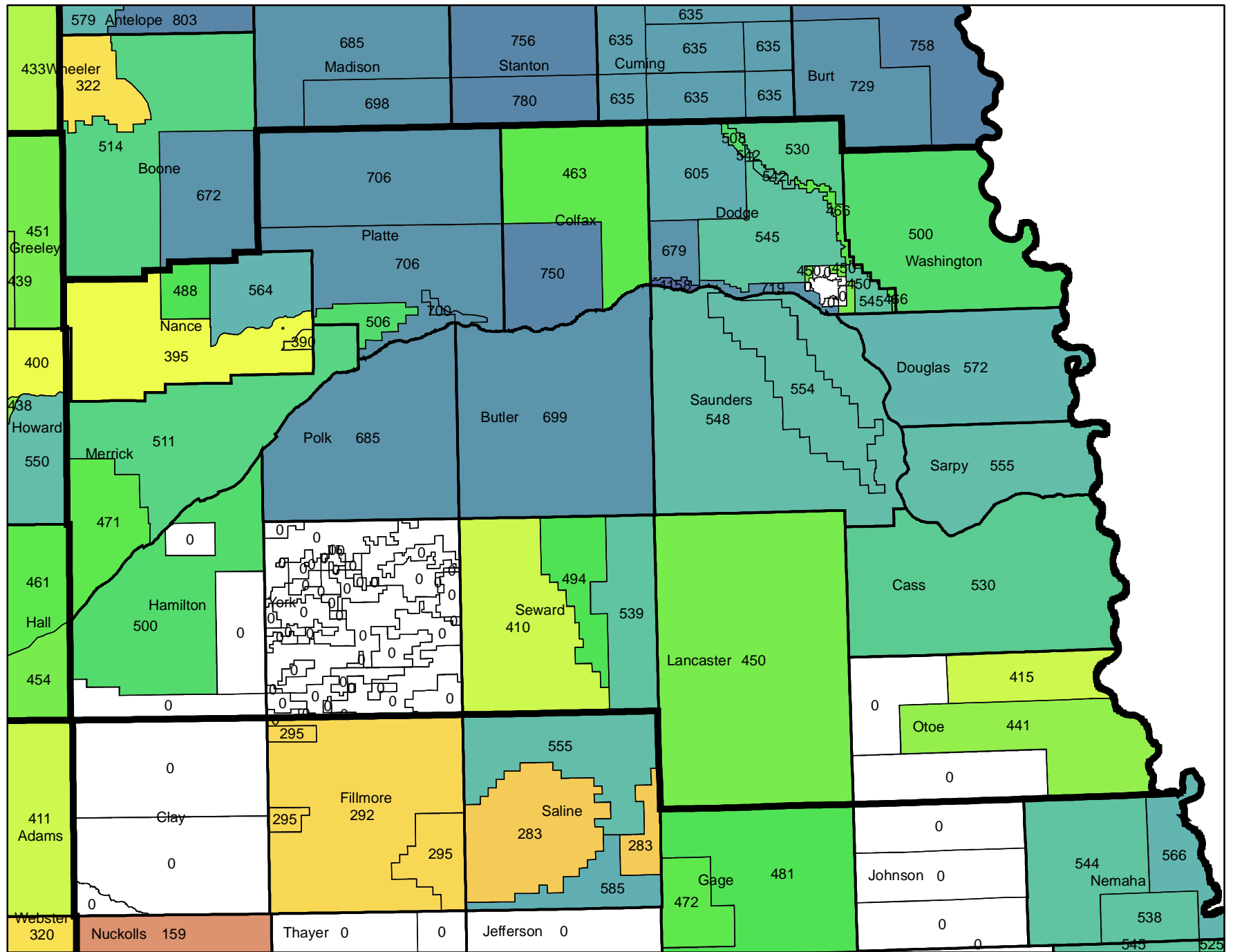
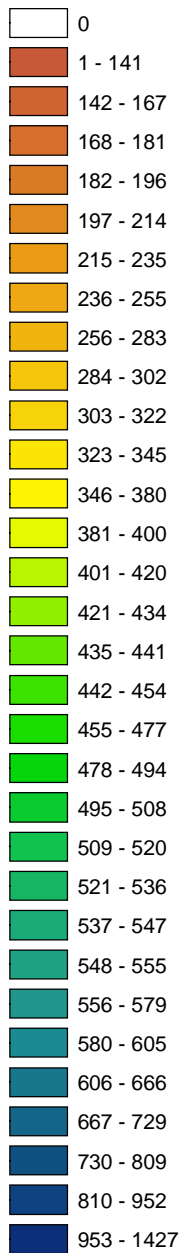
3G1



Legend

06MA

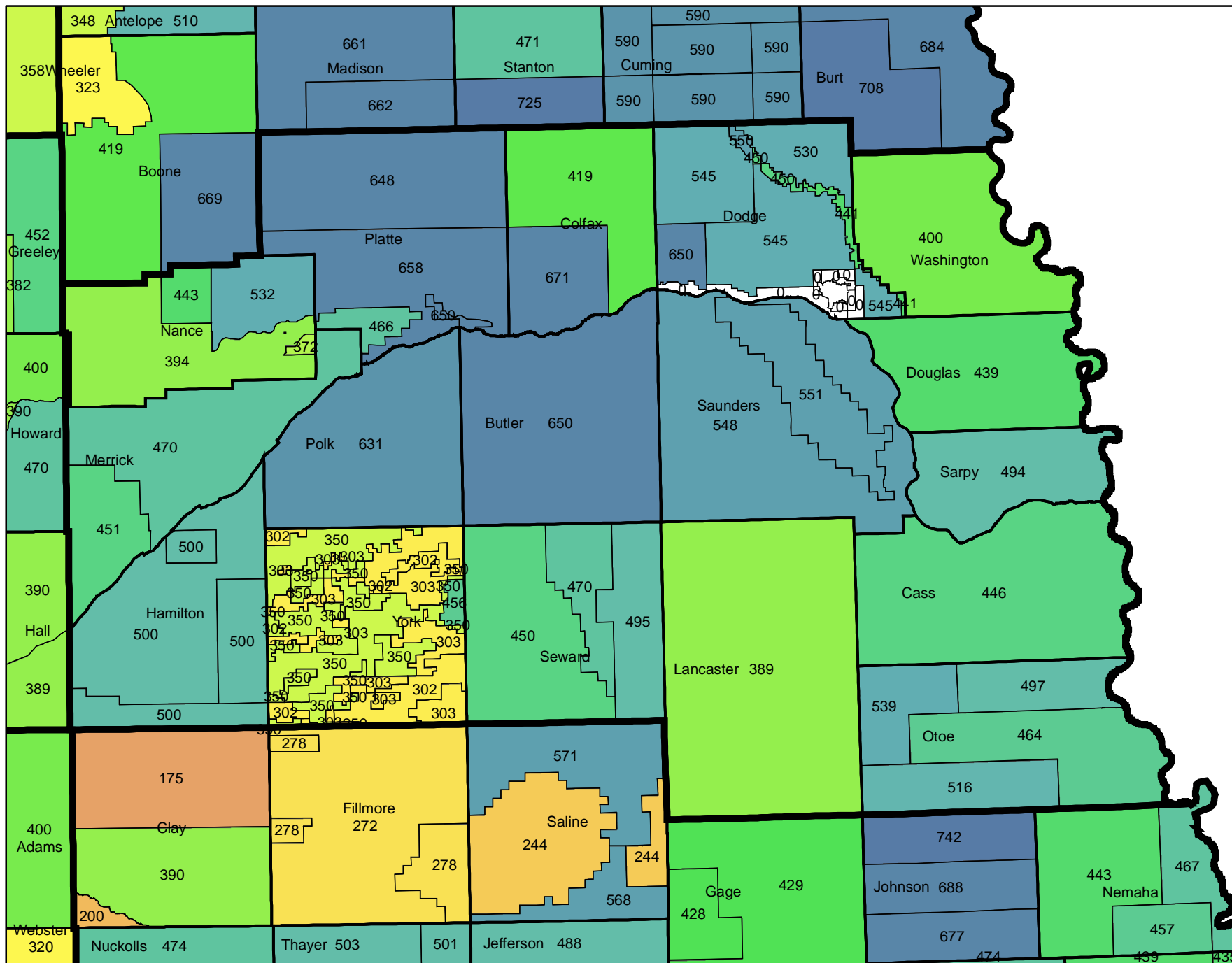
3G



Legend

06MA

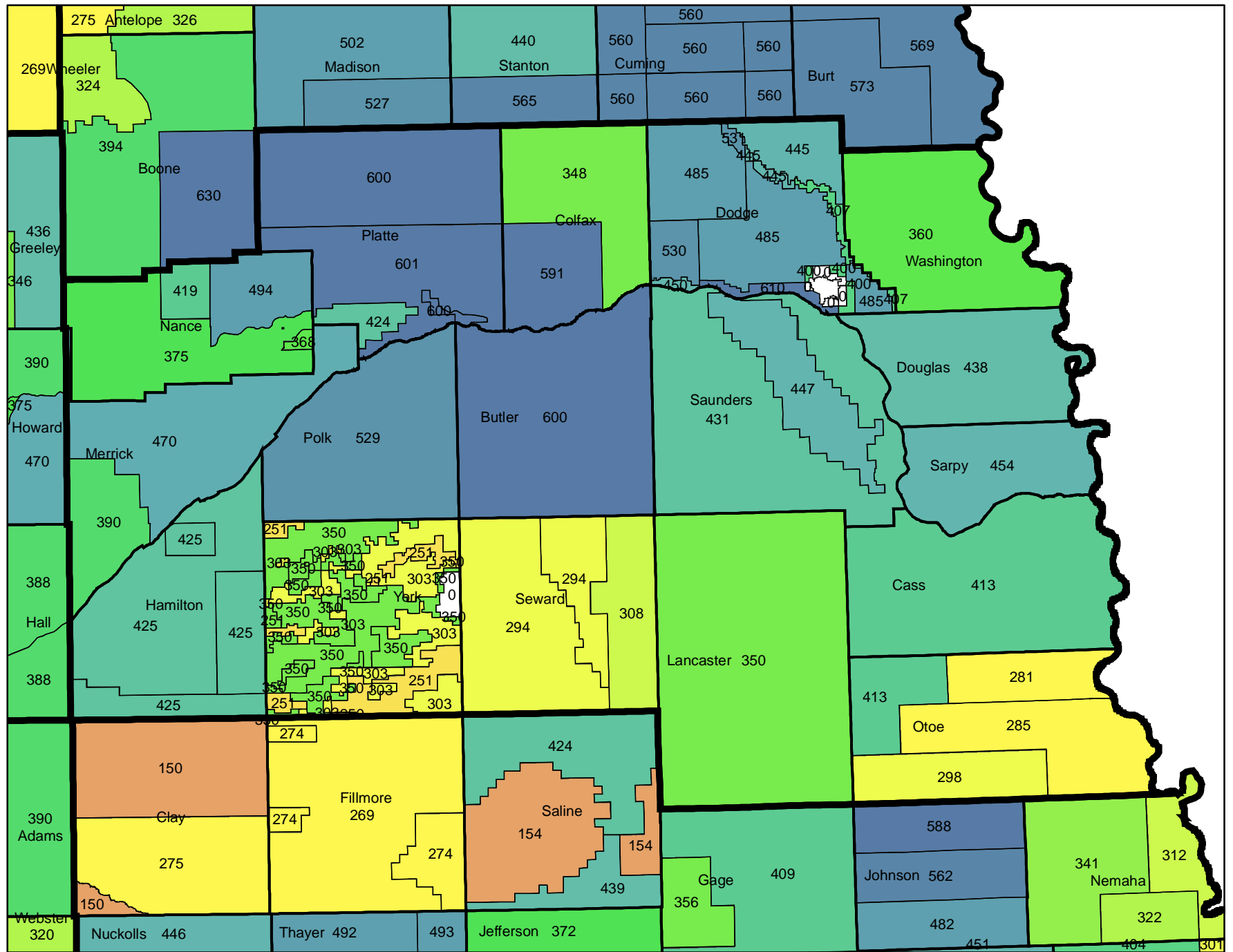
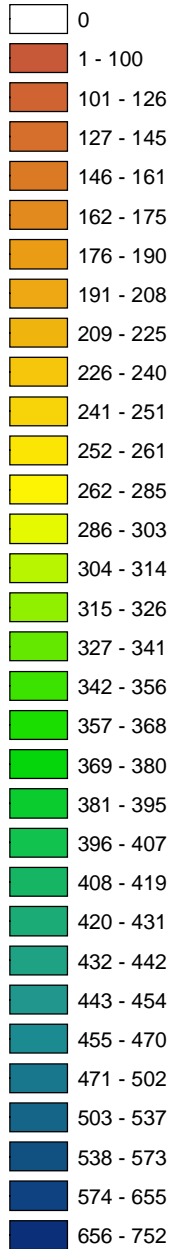
4G1



Legend

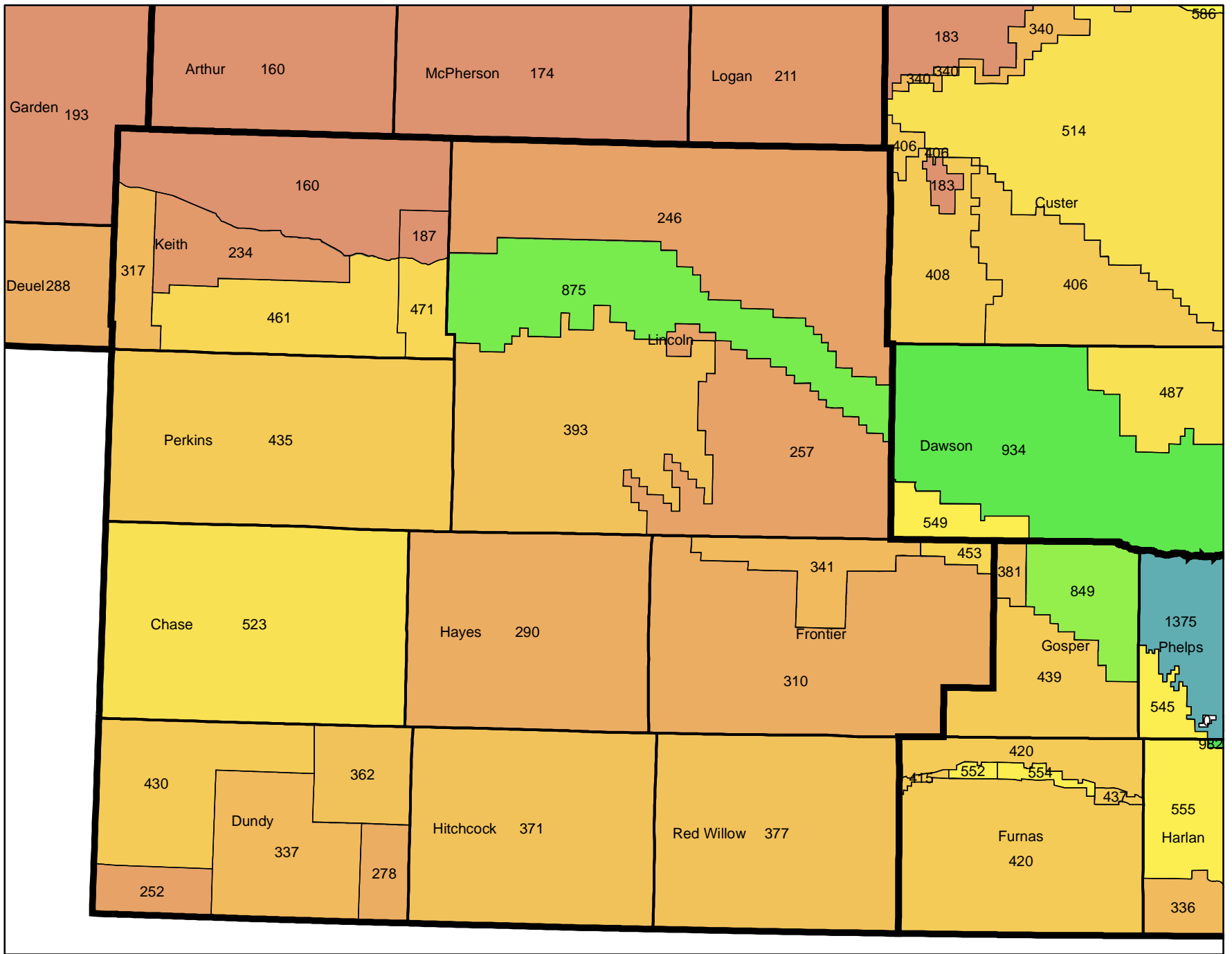

06MA

4G



Legend

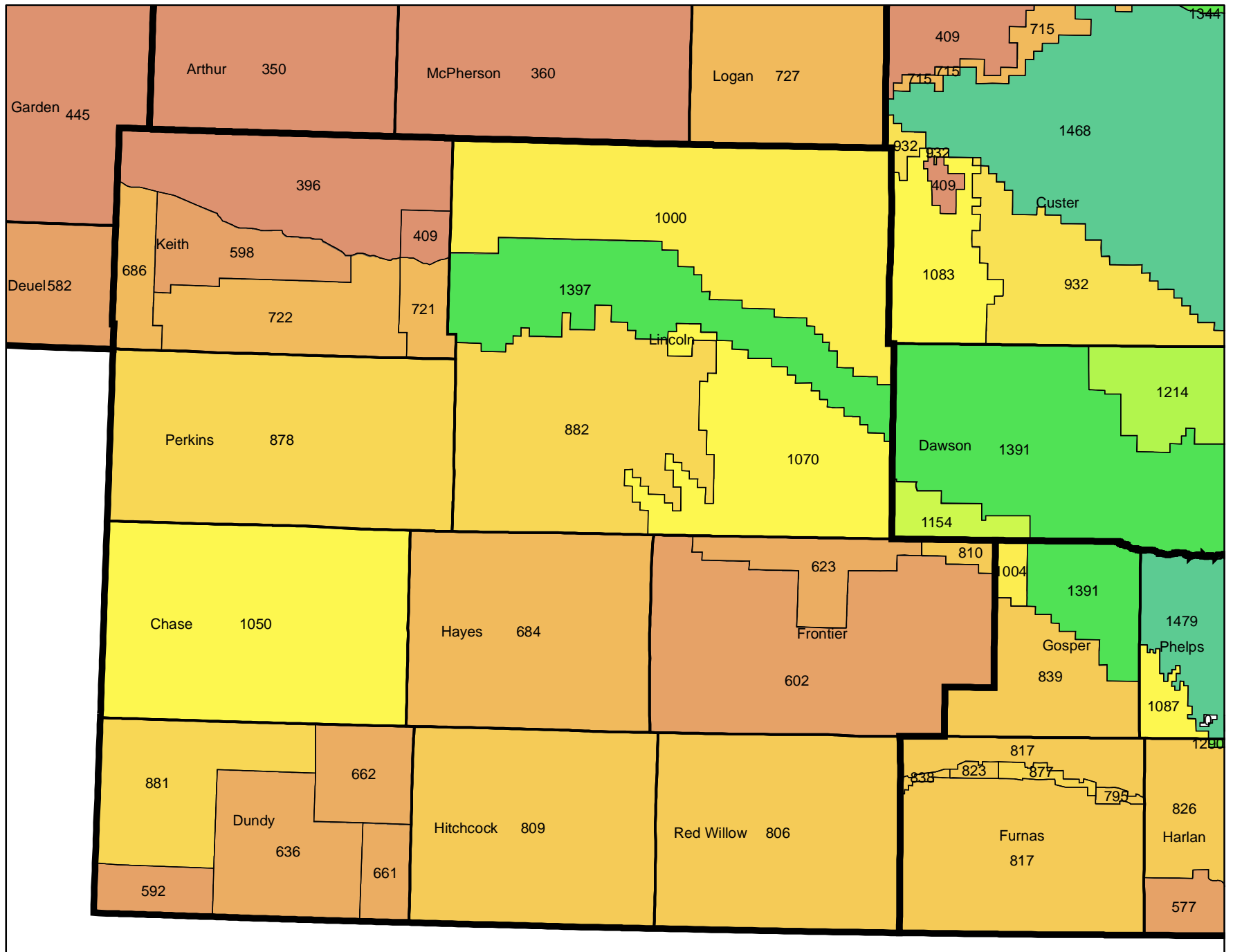
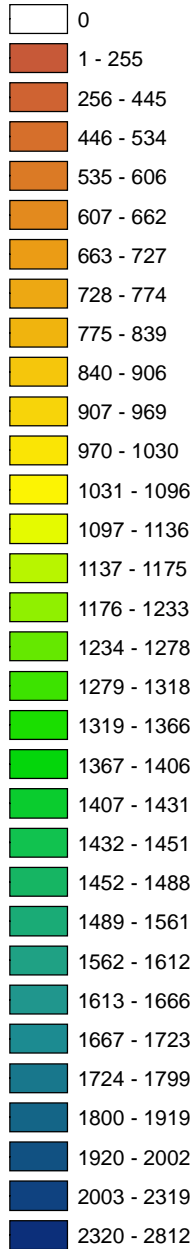
**06MA
PERACRE**



Legend

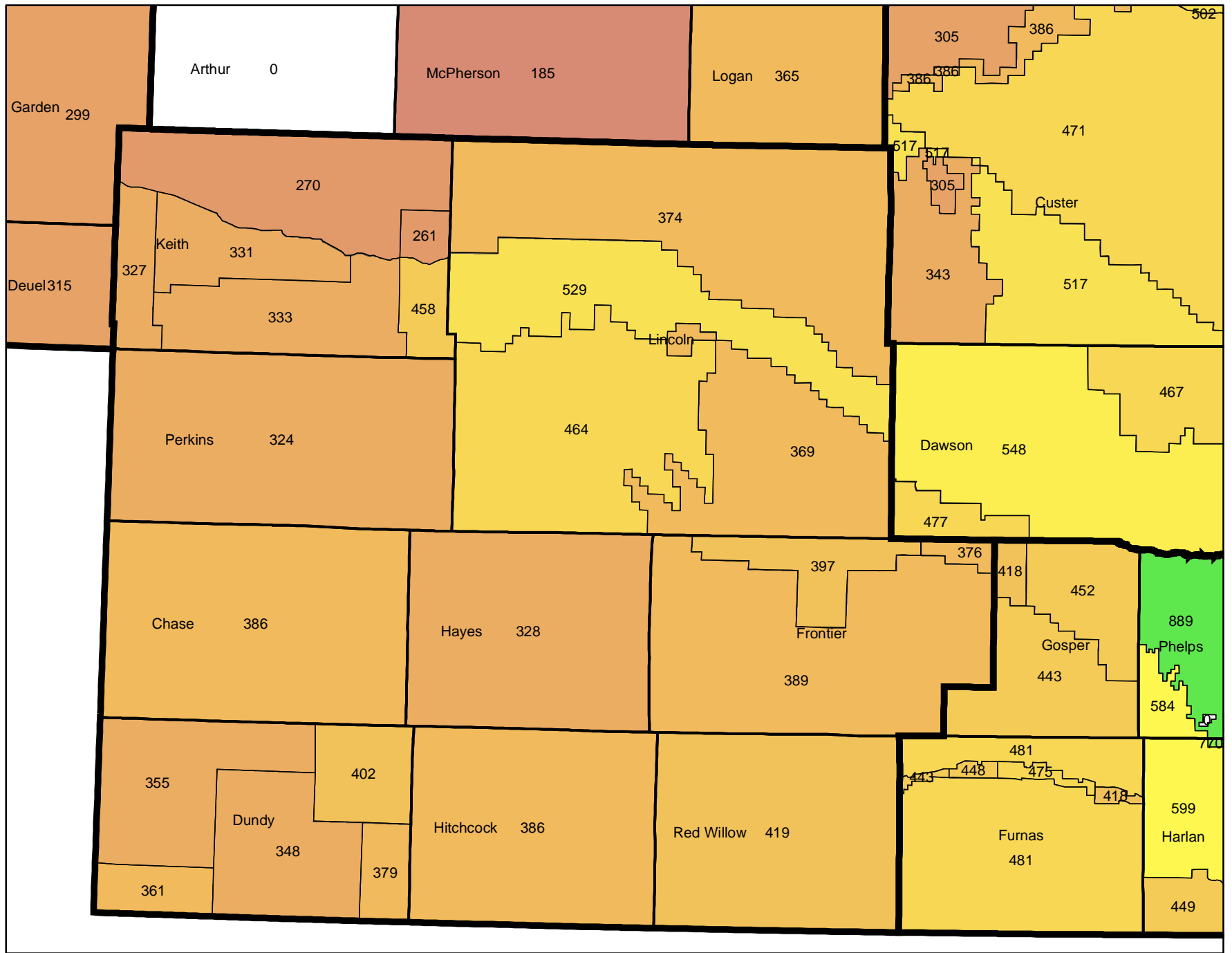

06MA

IRR_PA



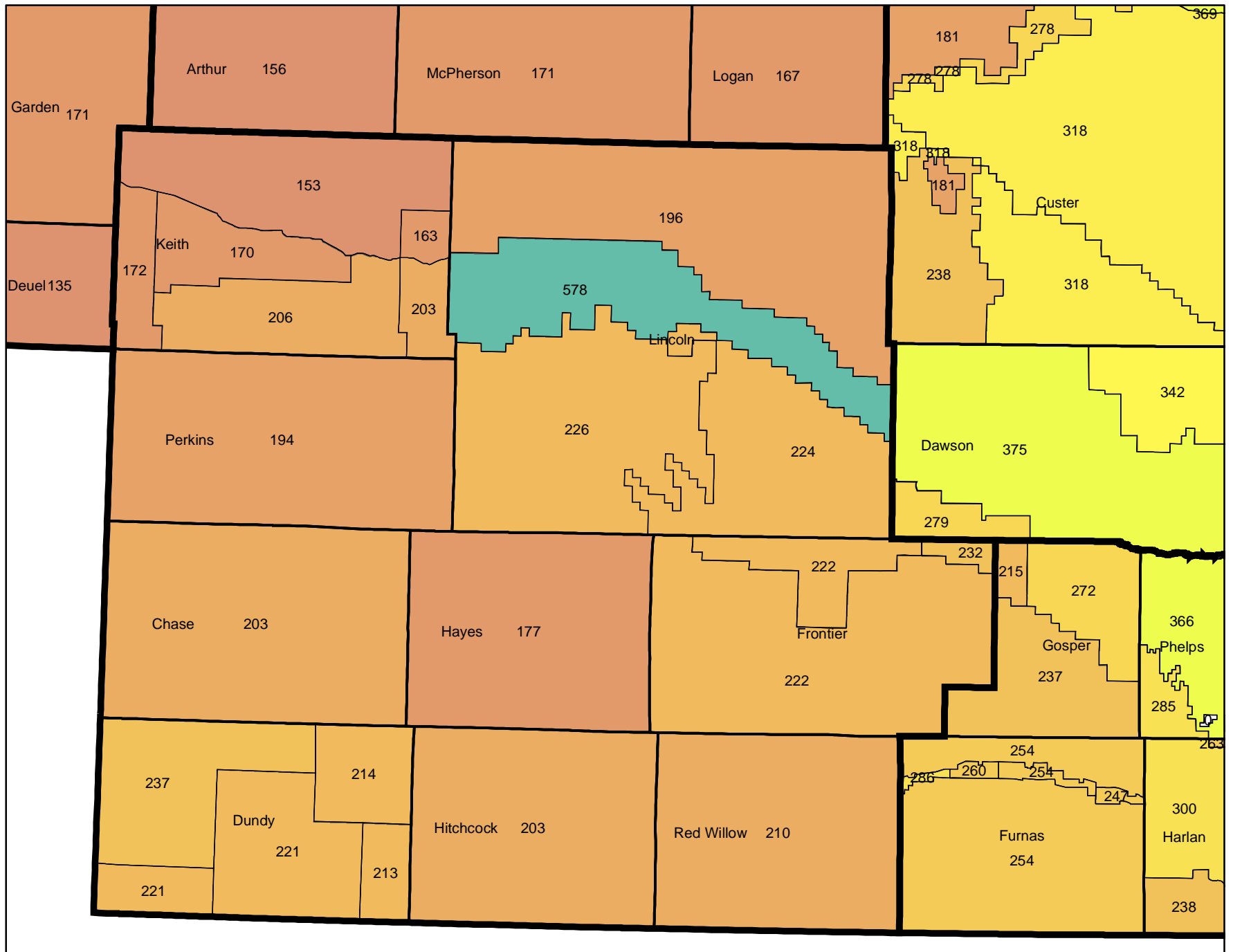
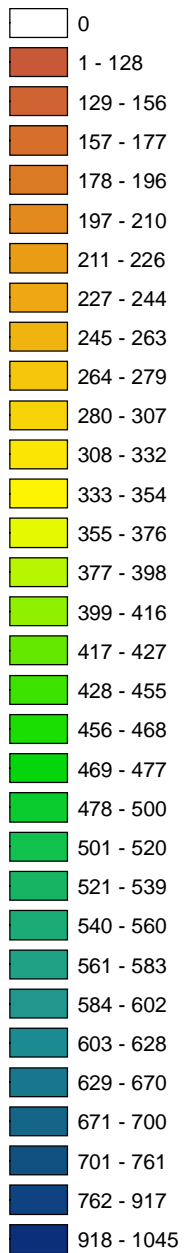
Legend

**06MA
DRY_PA**



Legend

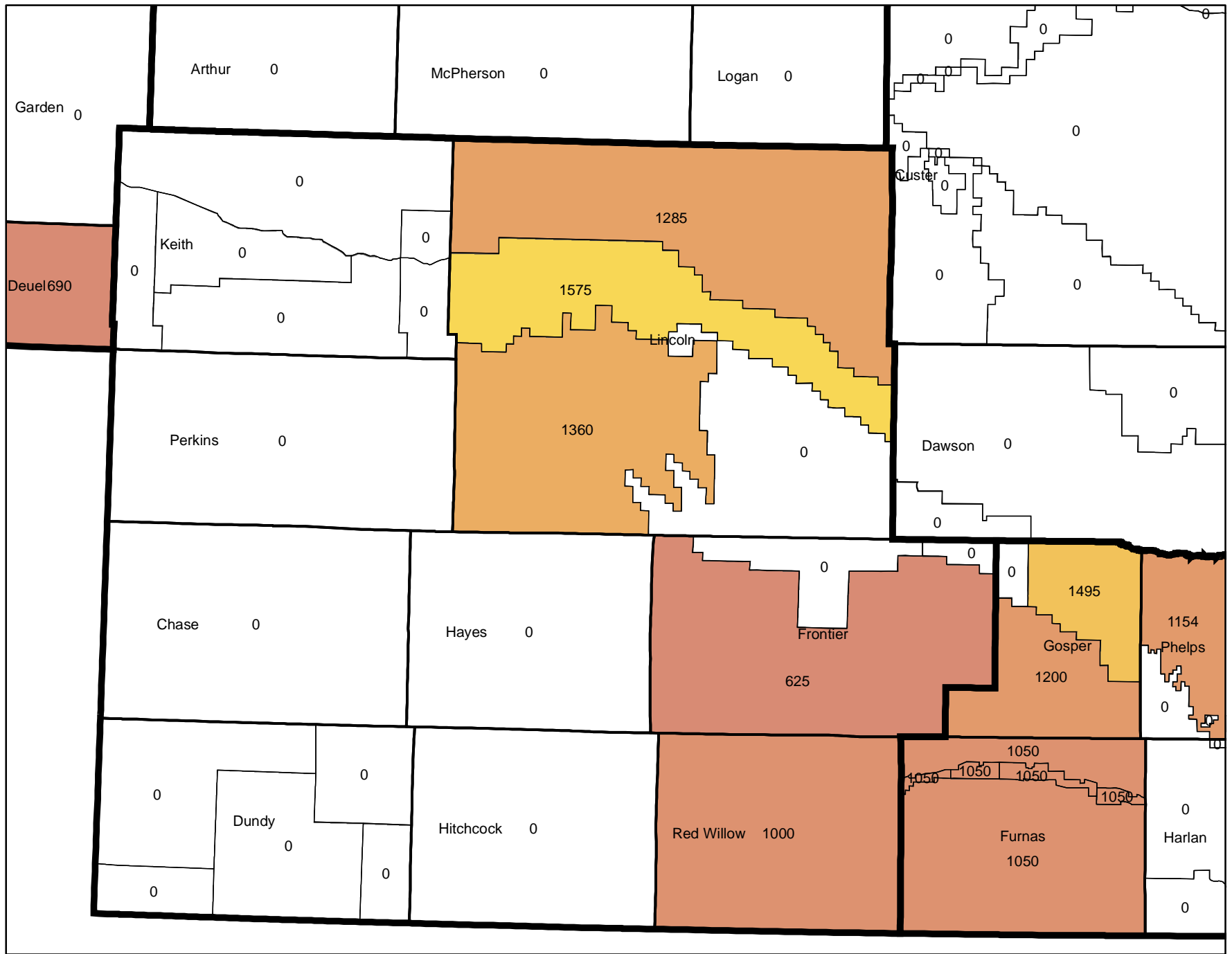

06MA
GRS_PA



Legend

06MA

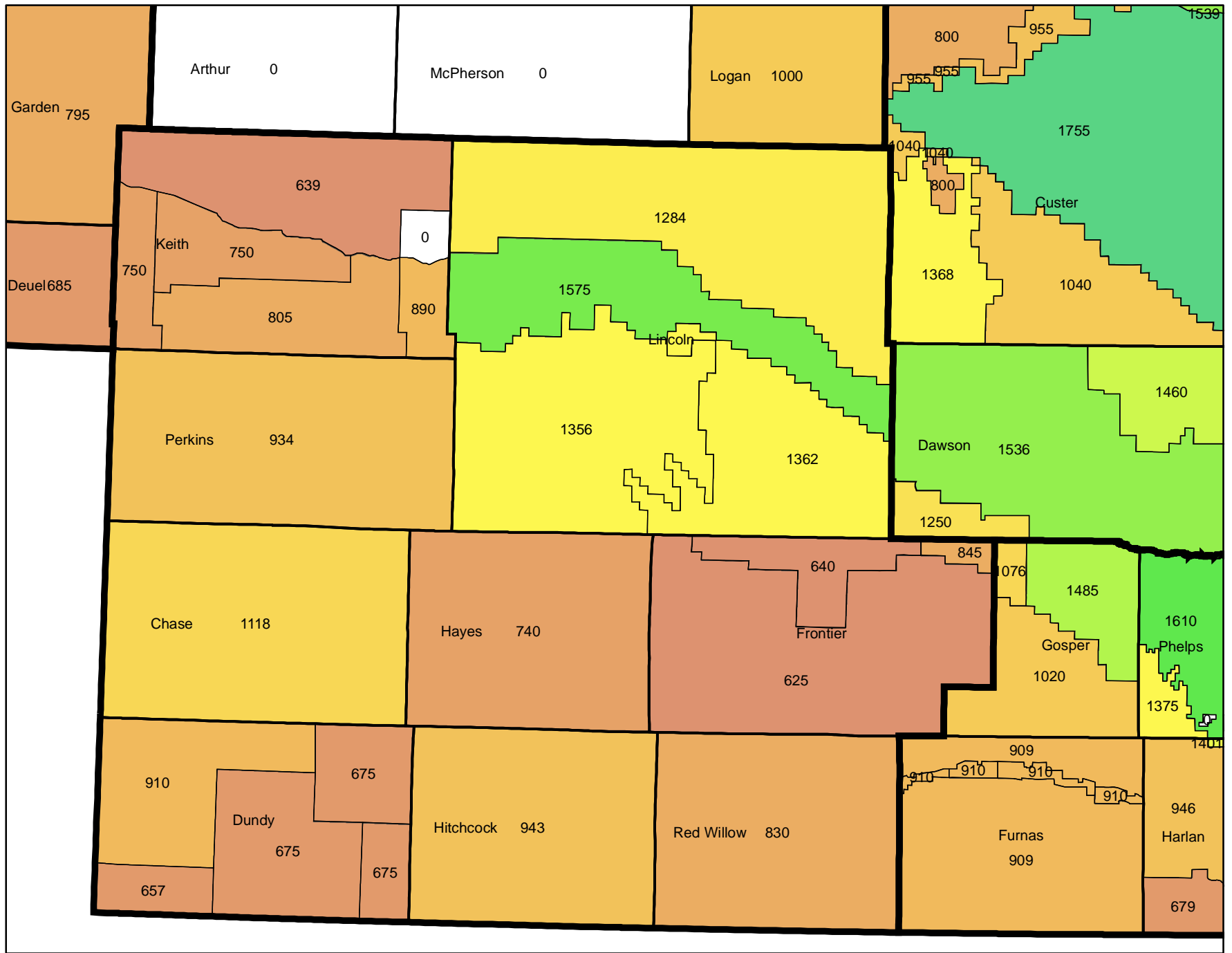

1A1



Legend

06MA

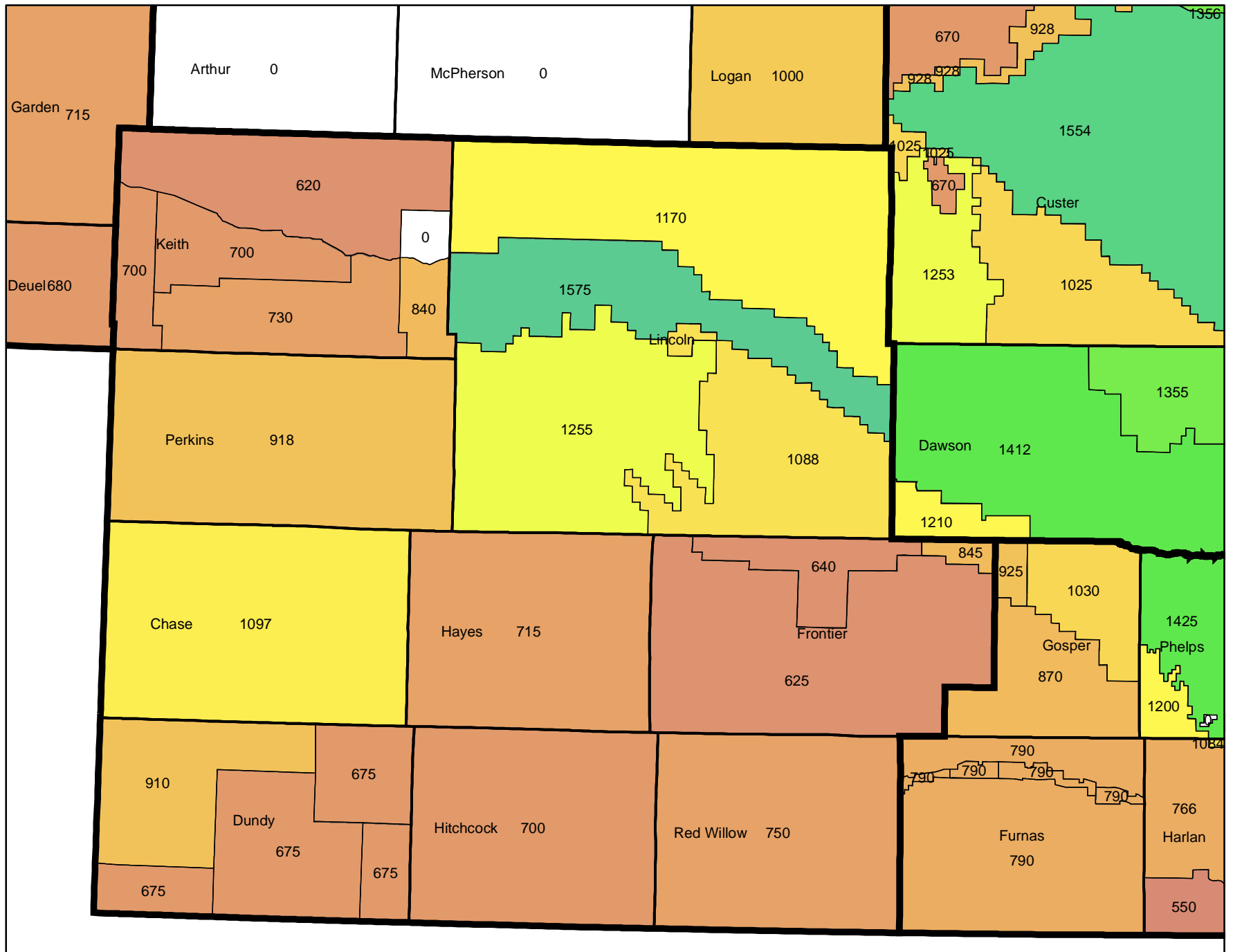

1A



Legend

06MA

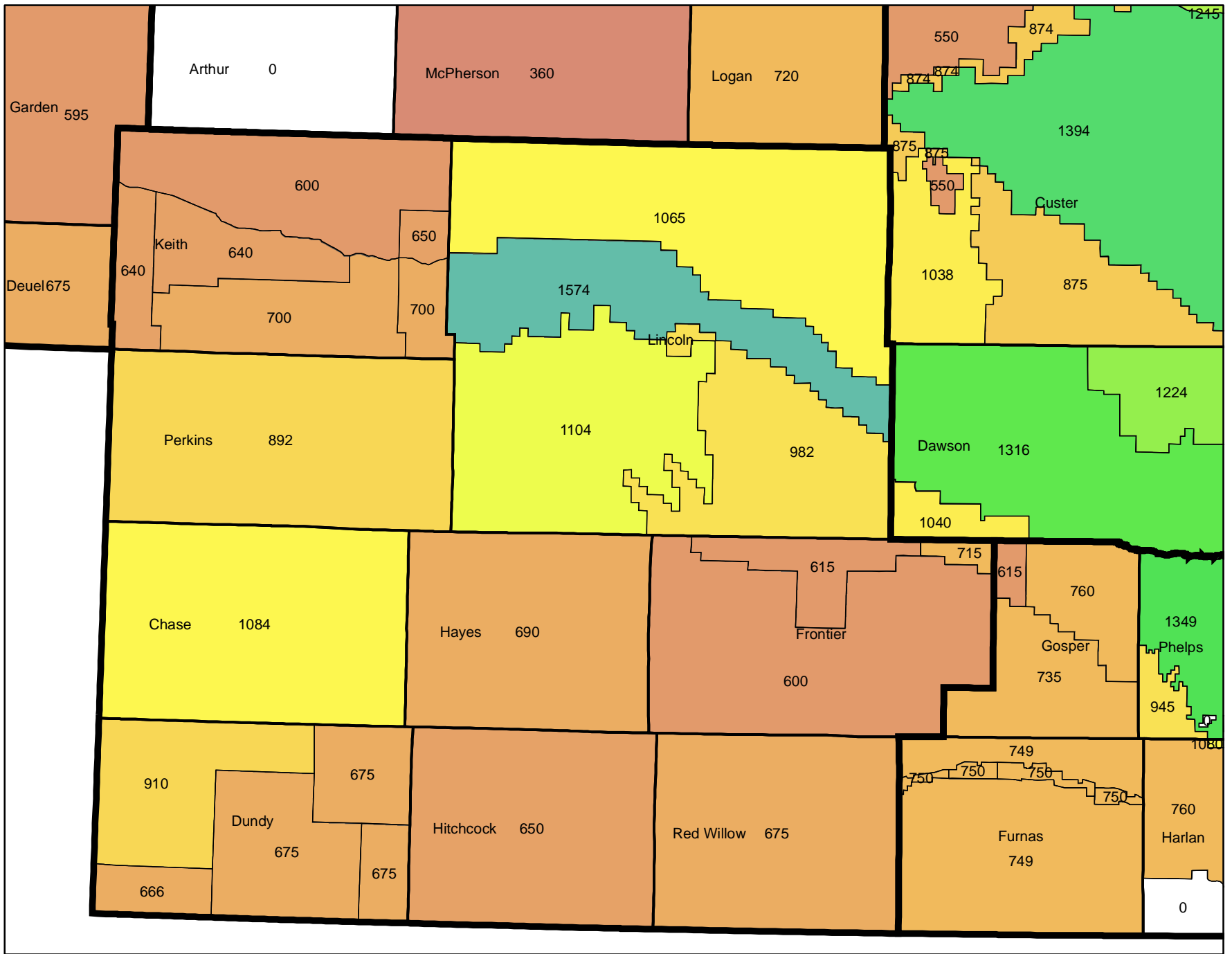
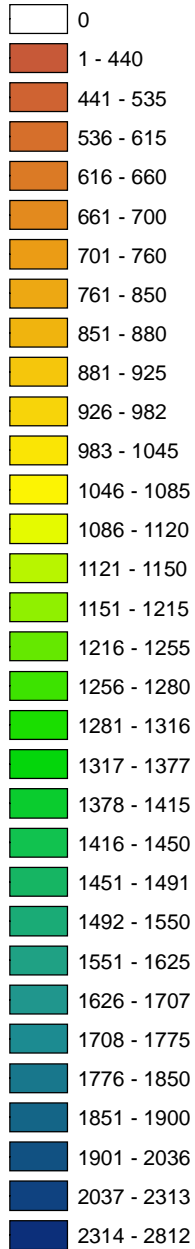
2A1



Legend

06MA

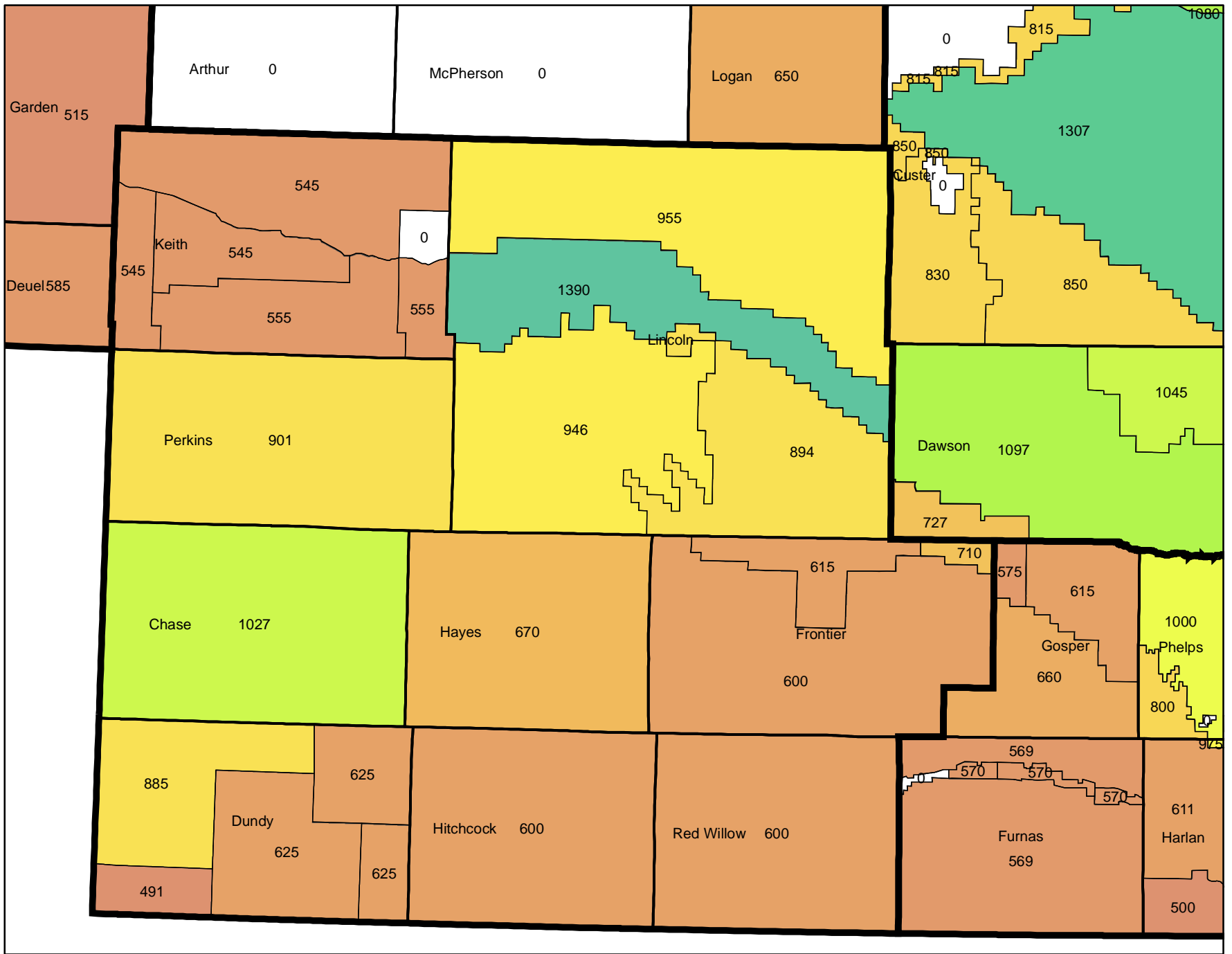
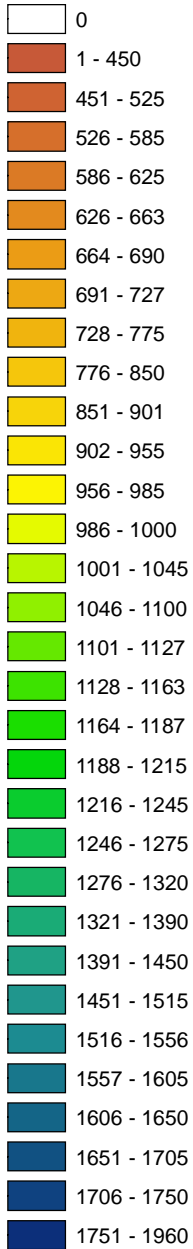
2A



Legend

06MA

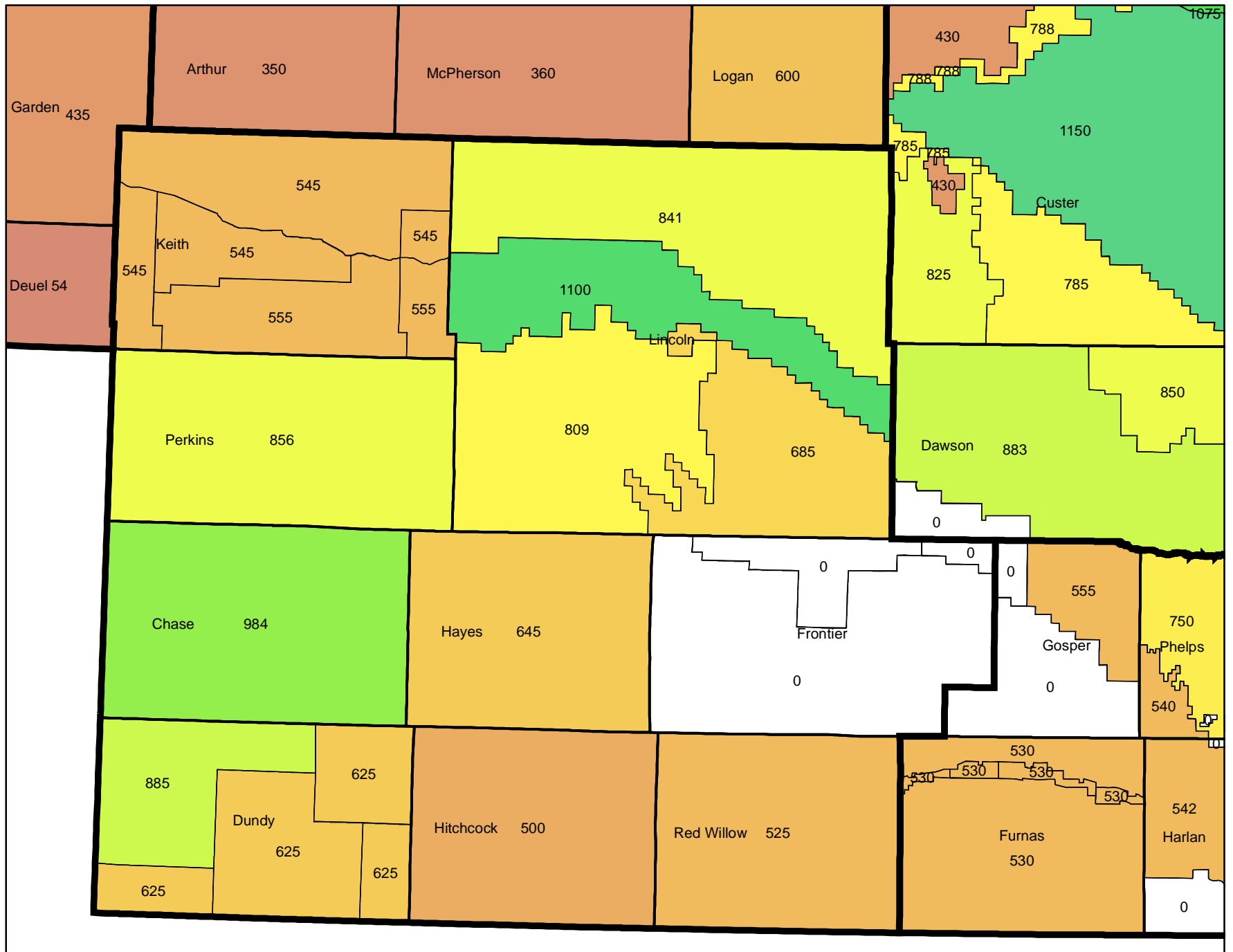
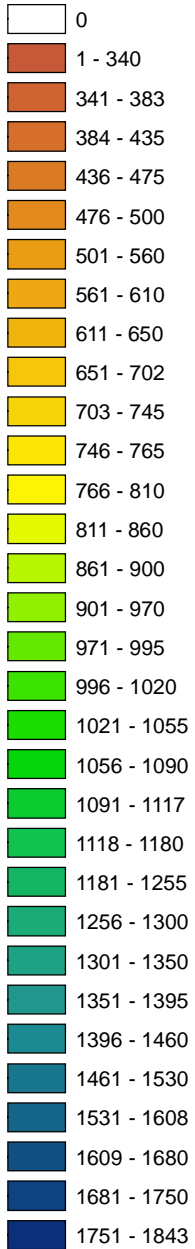
3A1



Legend

06MA

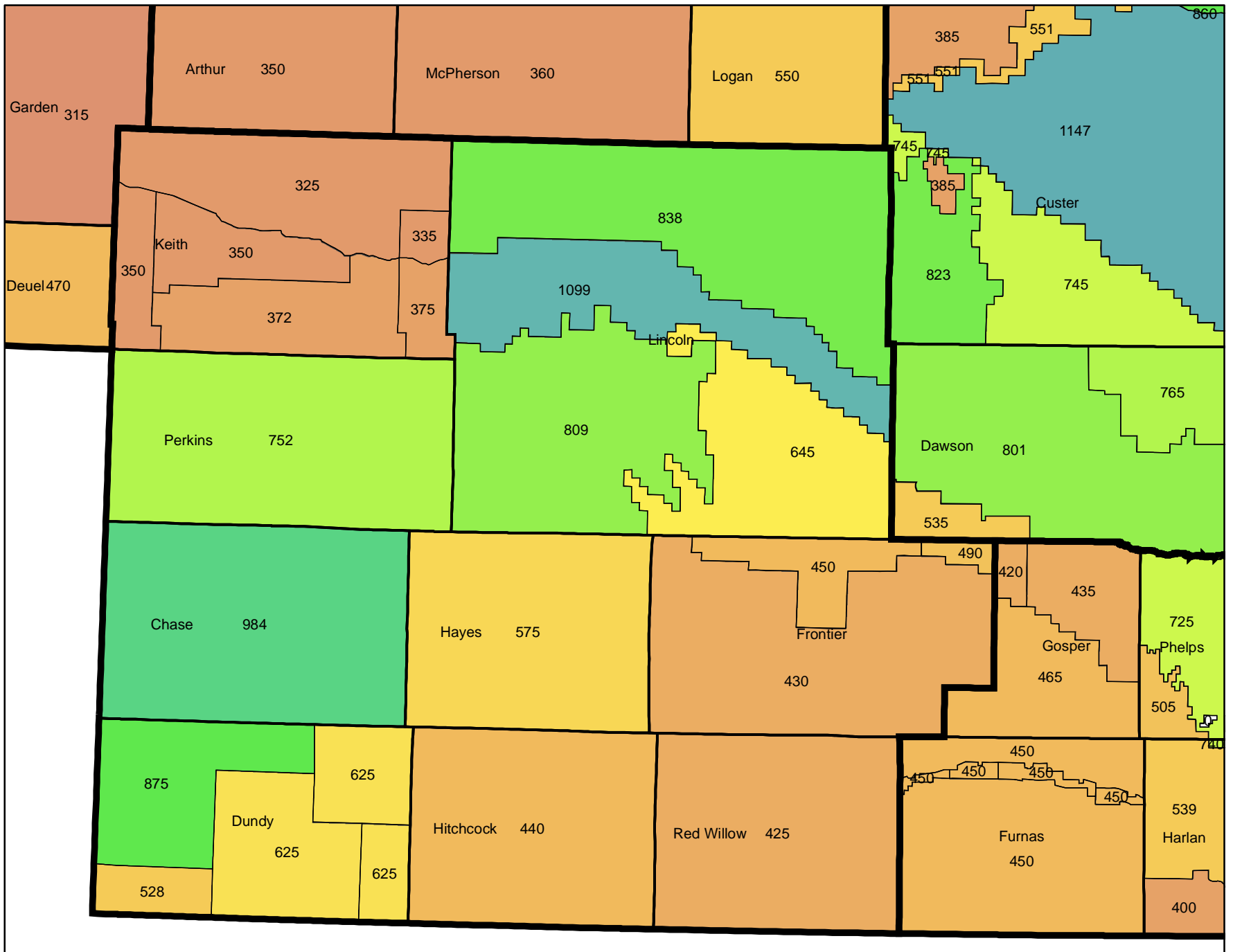

3A



Legend

06MA

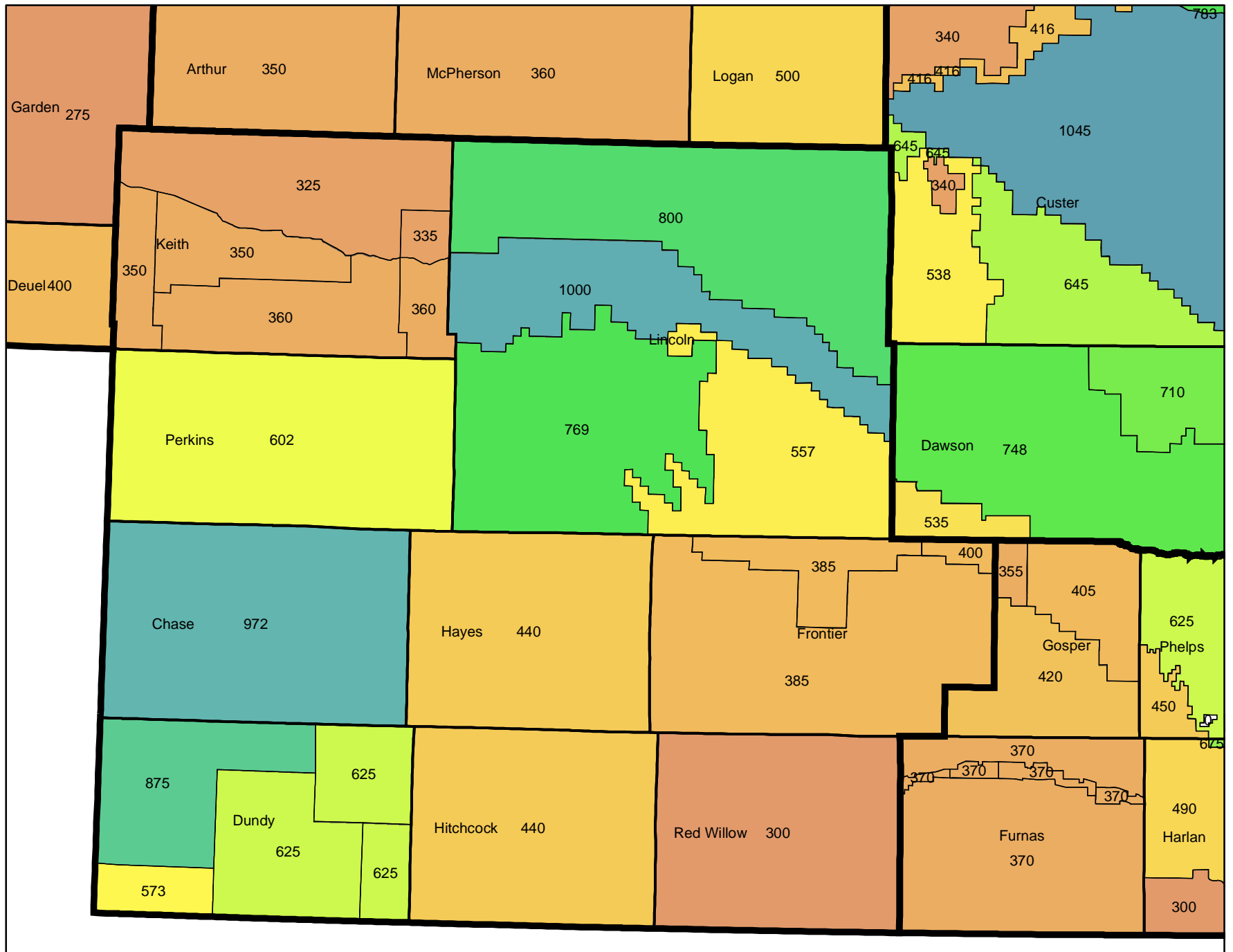
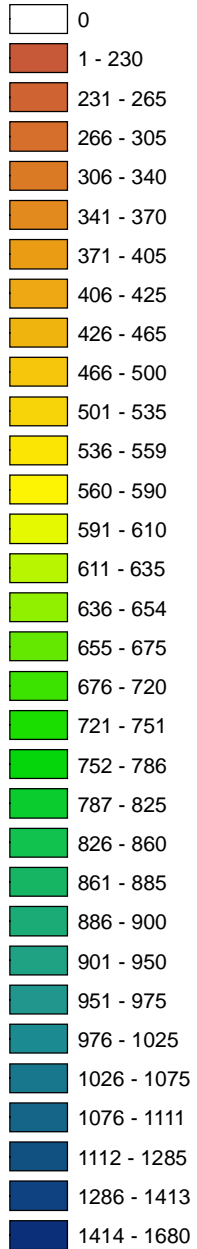
4A1



Legend

06MA

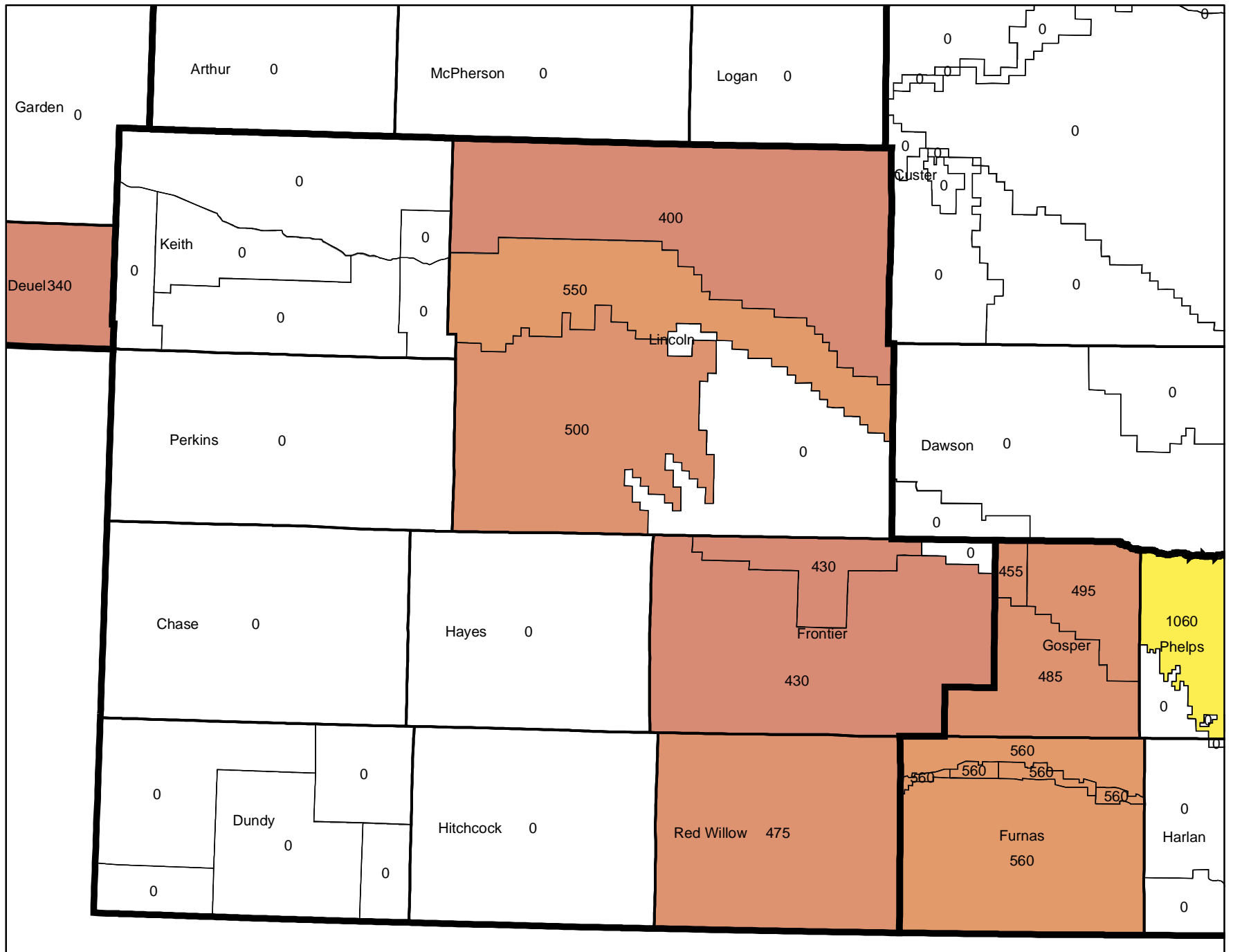

4A



Legend

06MA

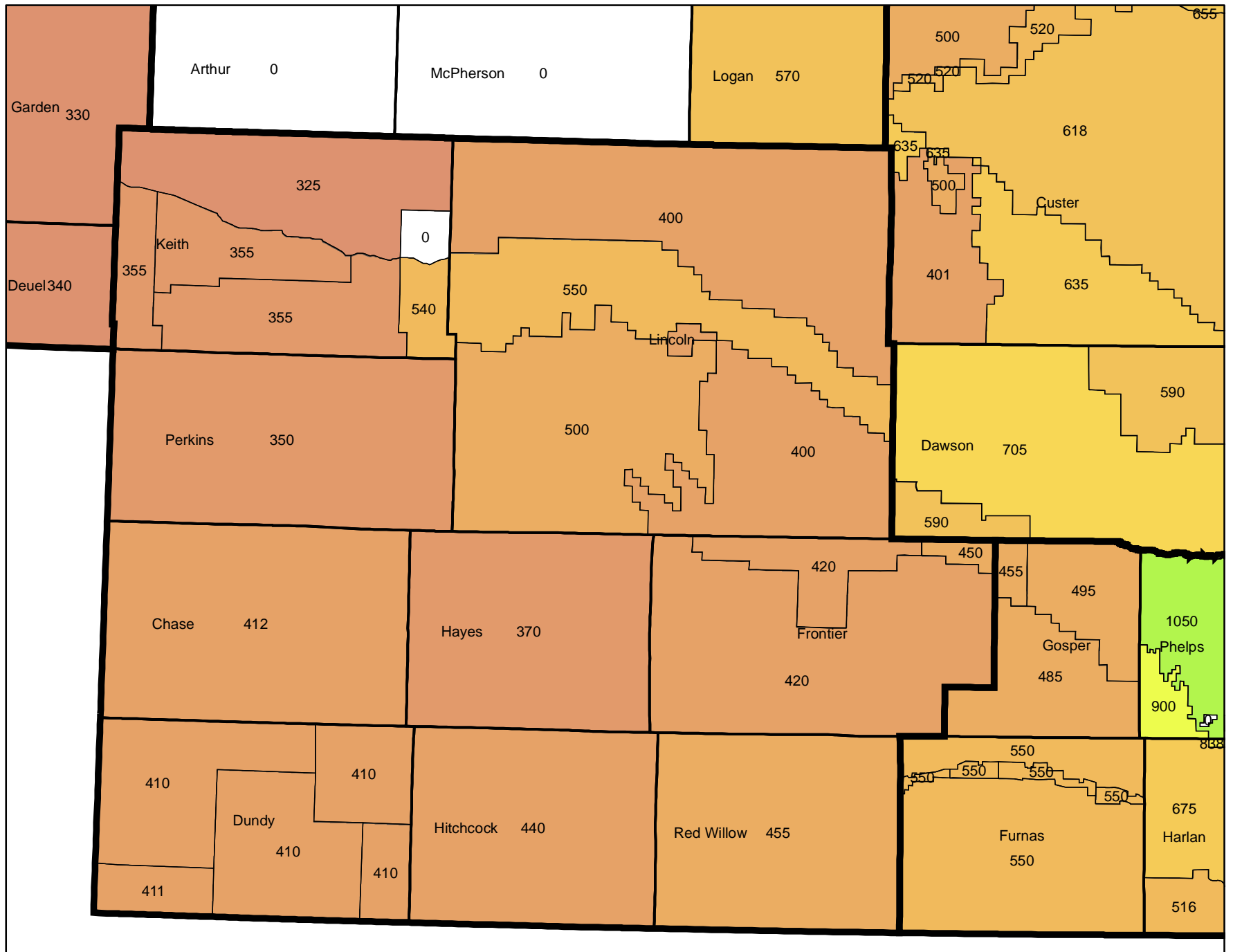
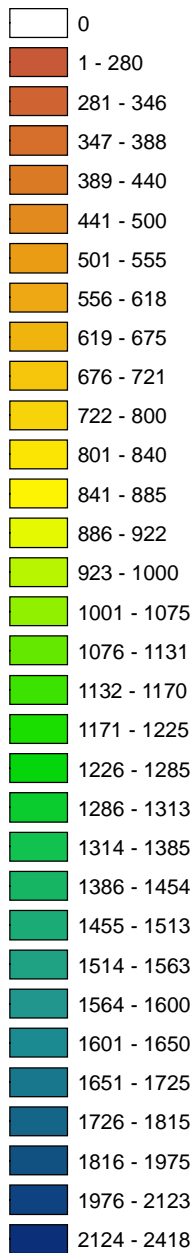
1D1



Legend

06MA

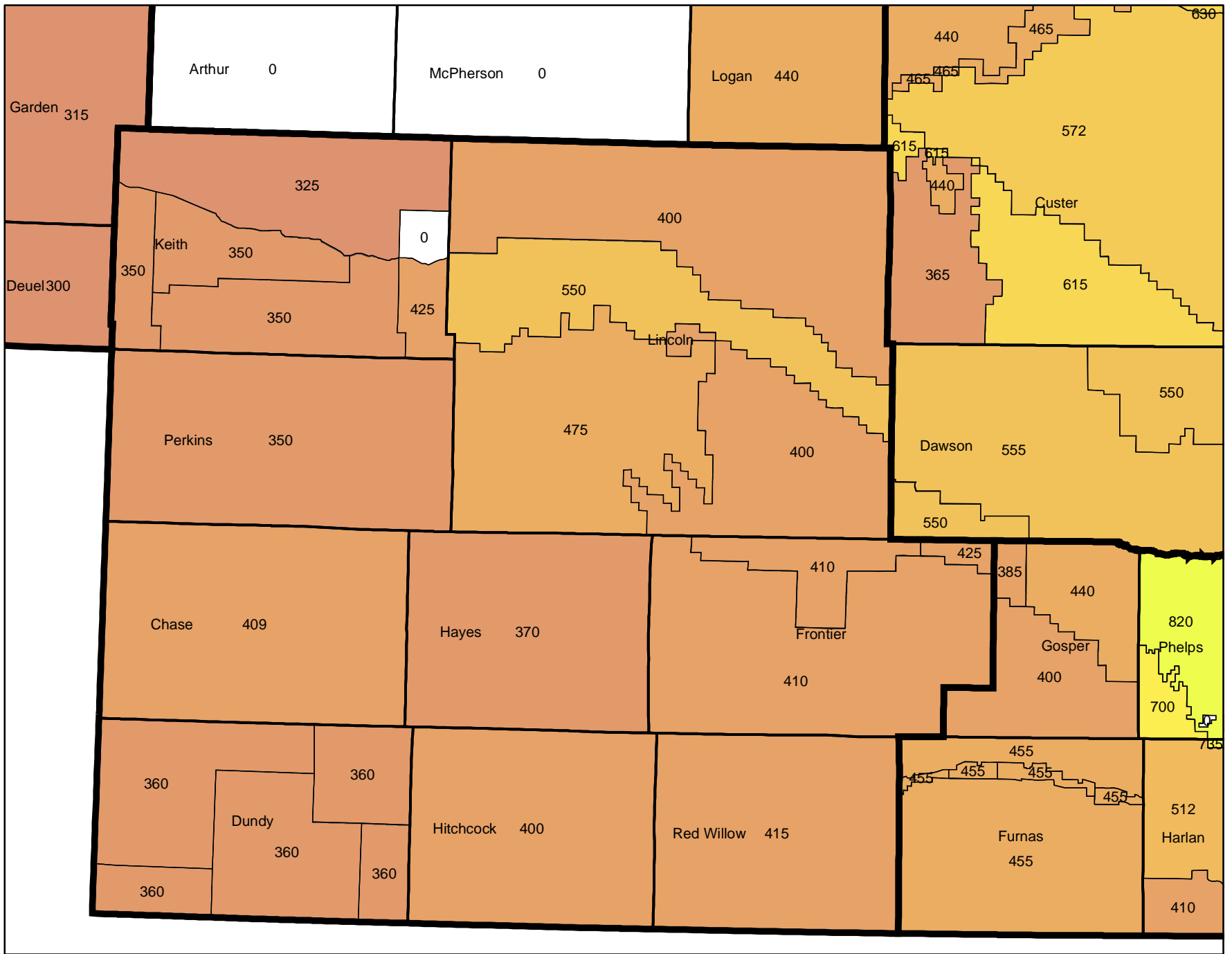

1D



Legend

06MA

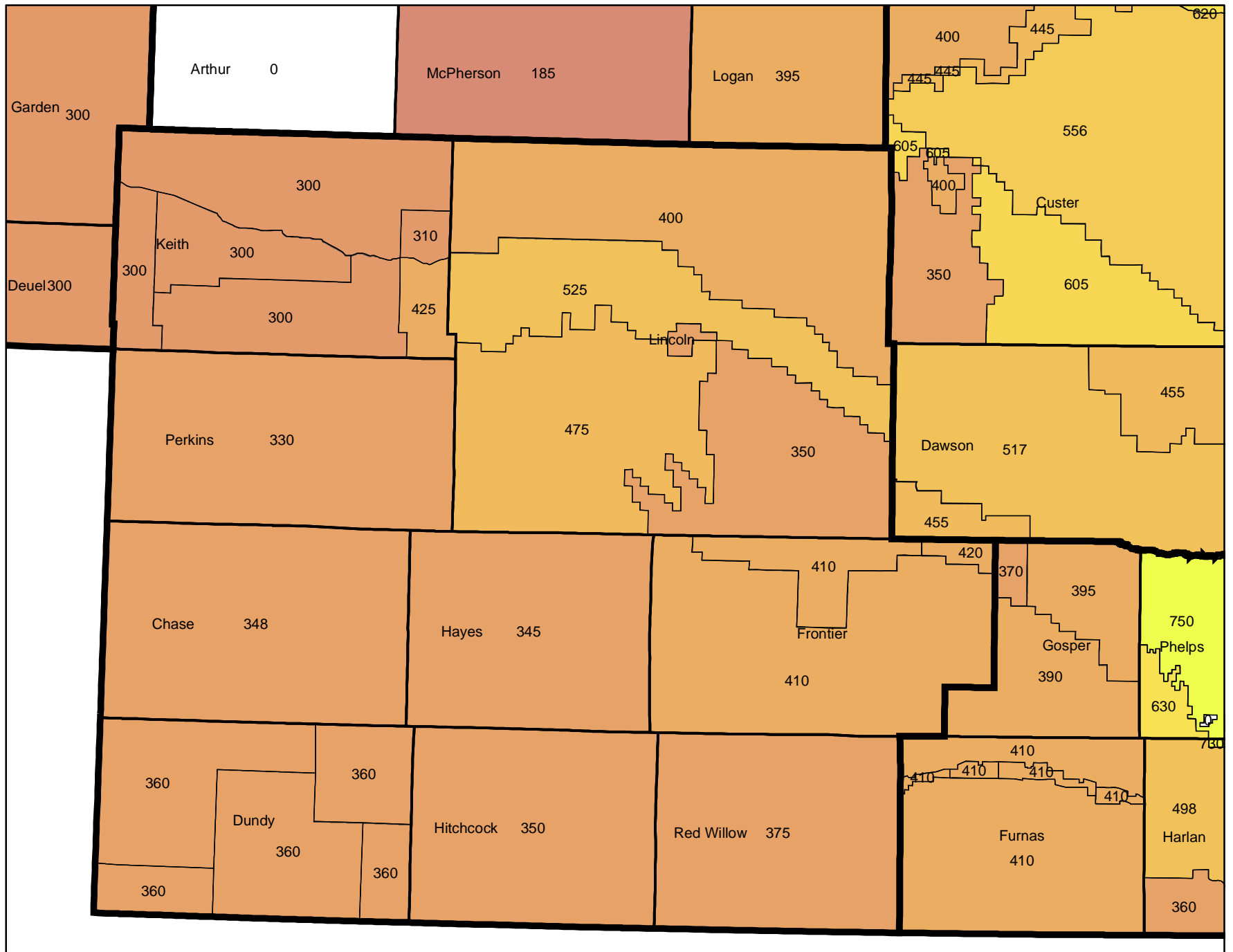

2D1



Legend

06MA

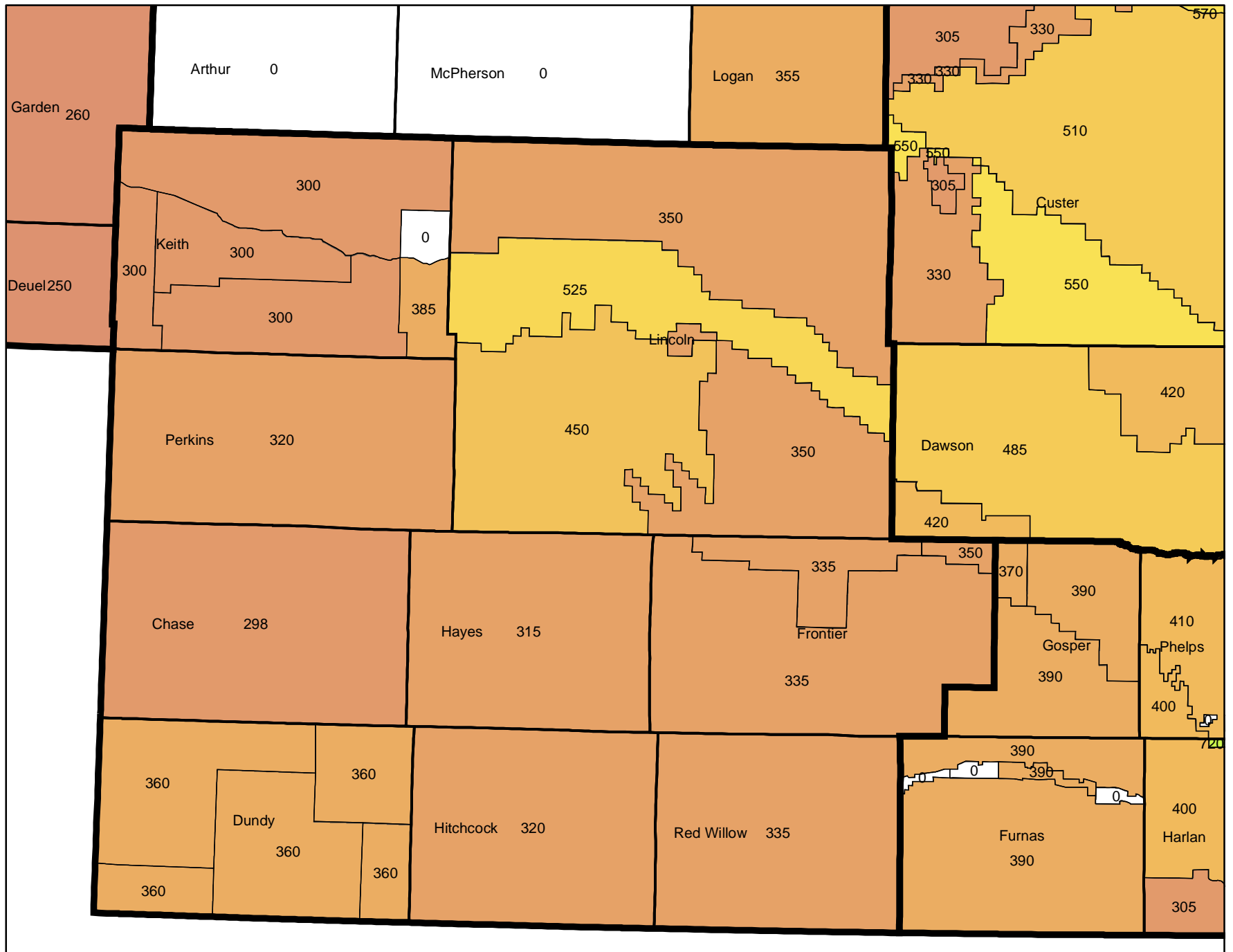
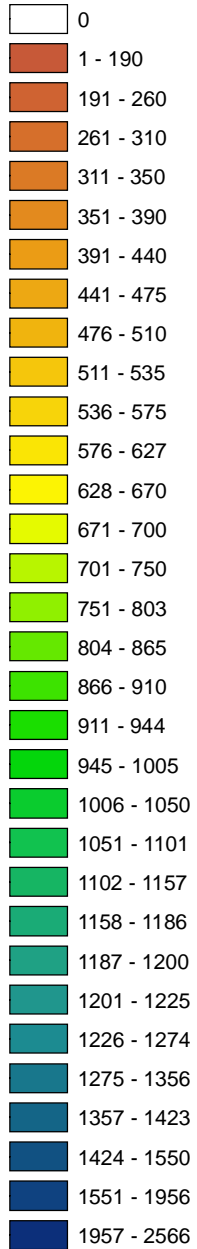
2D



Legend

06MA

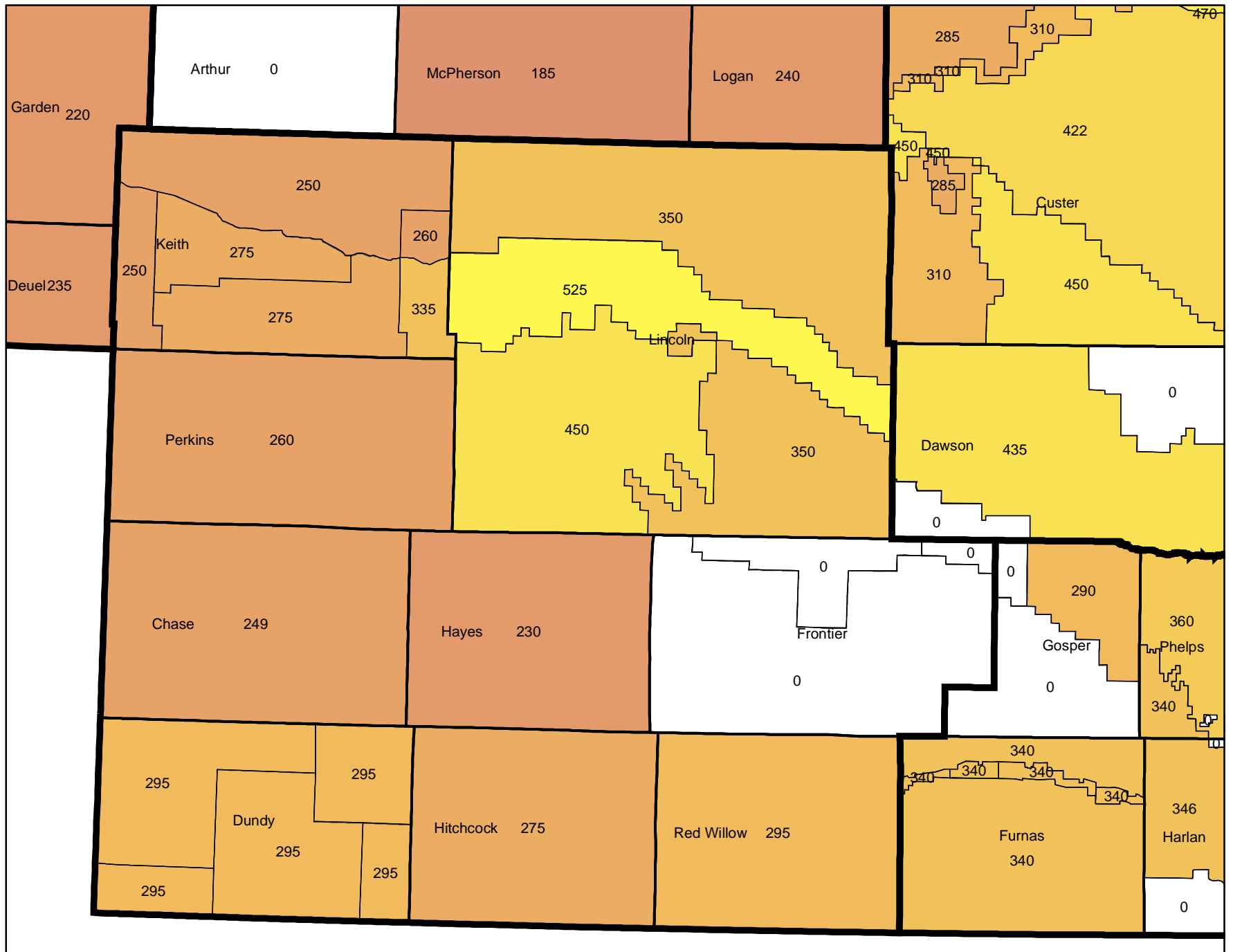
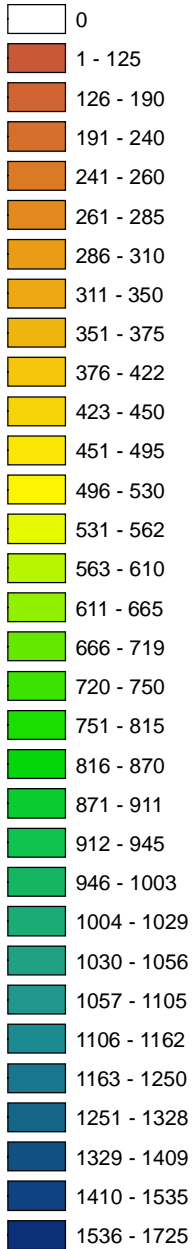
3D1



Legend

06MA

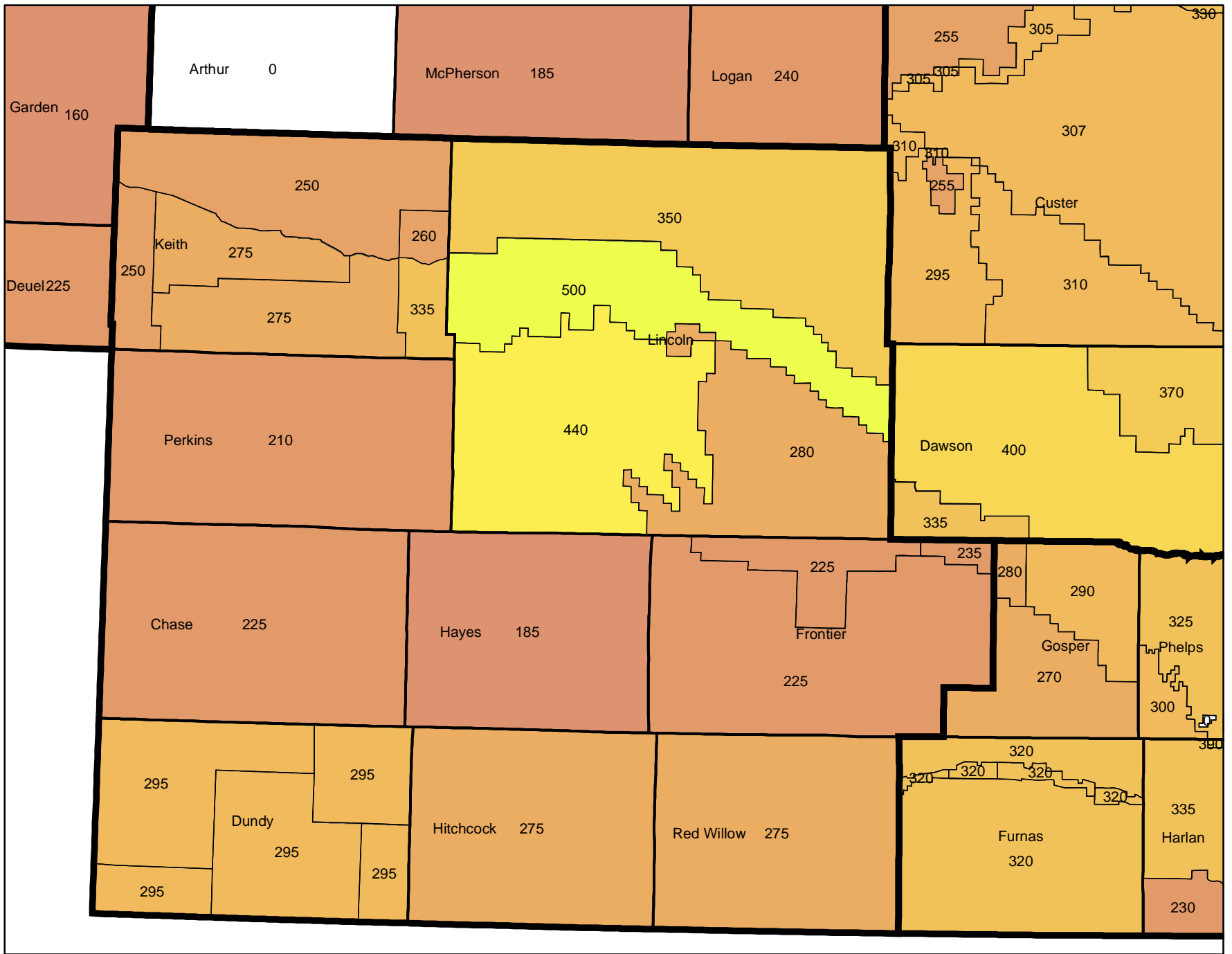

3D



Legend

06MA

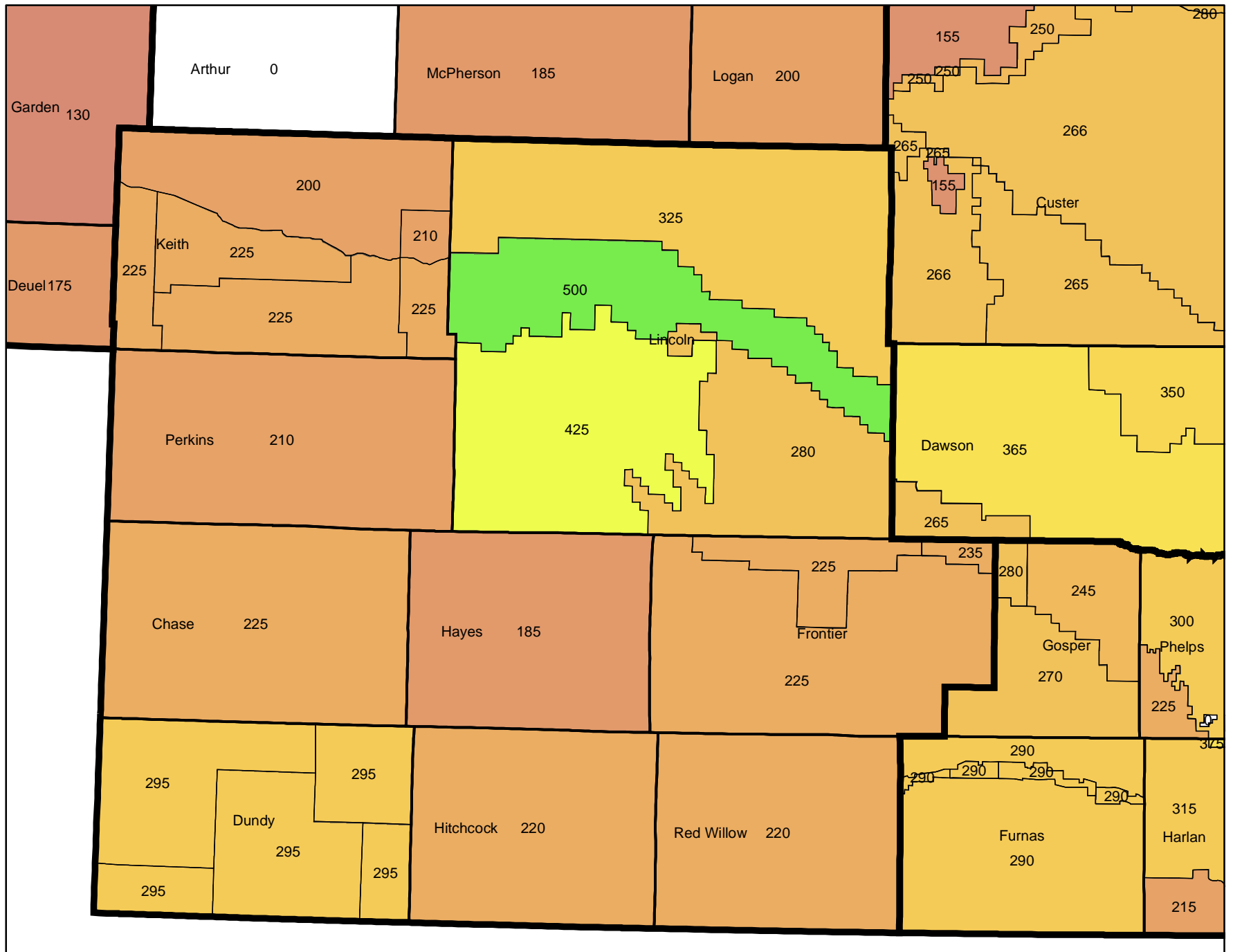
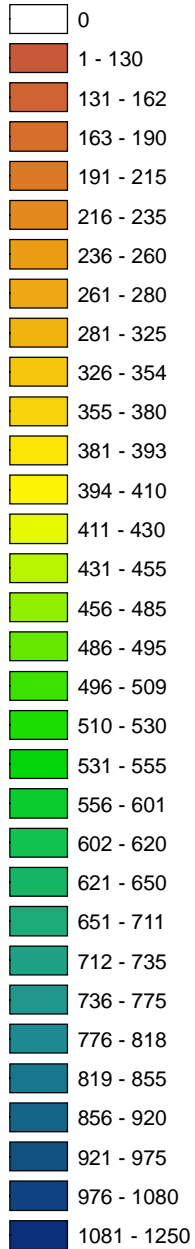
4D1



Legend

06MA

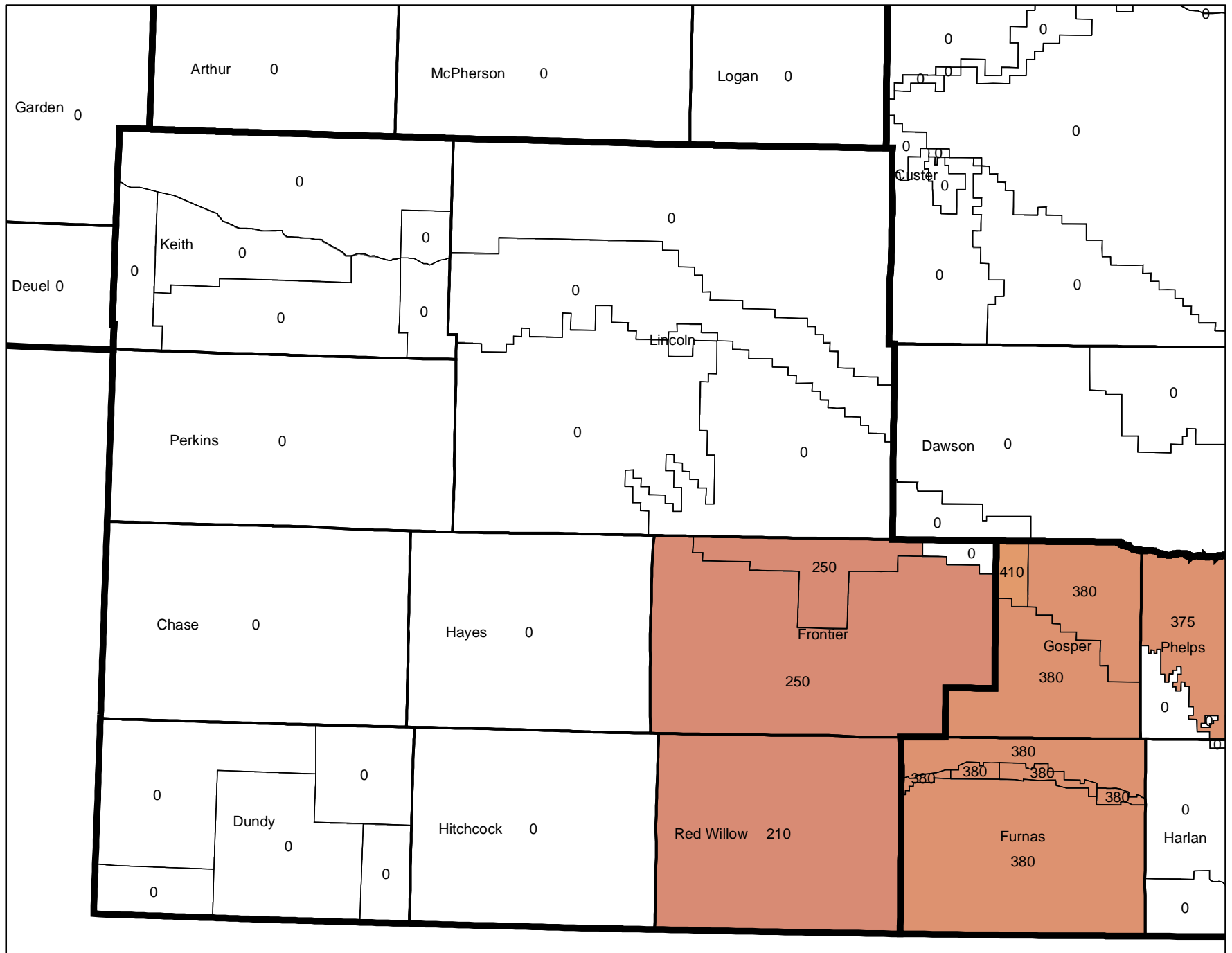

4D



Legend

06MA

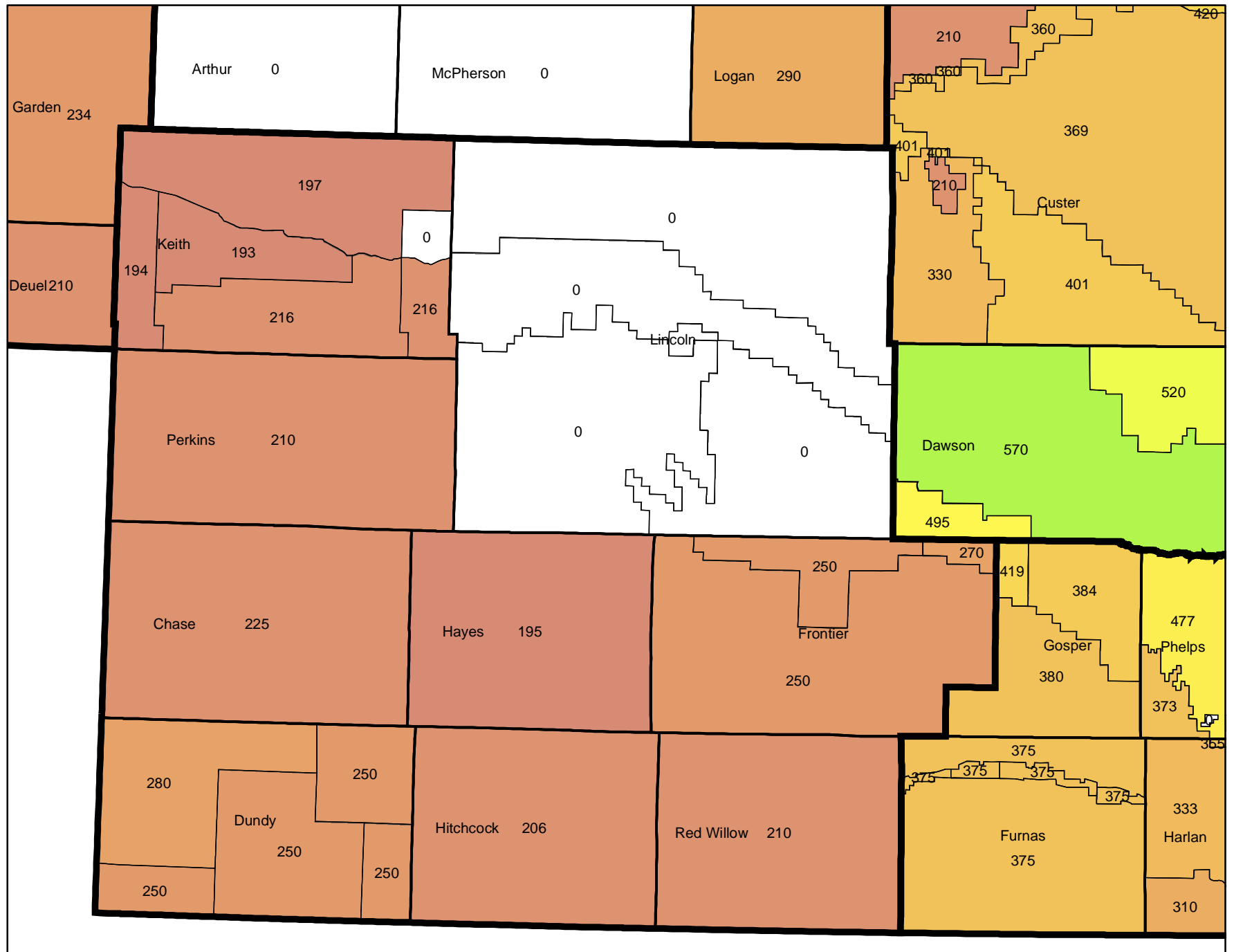

1G1



Legend

06MA

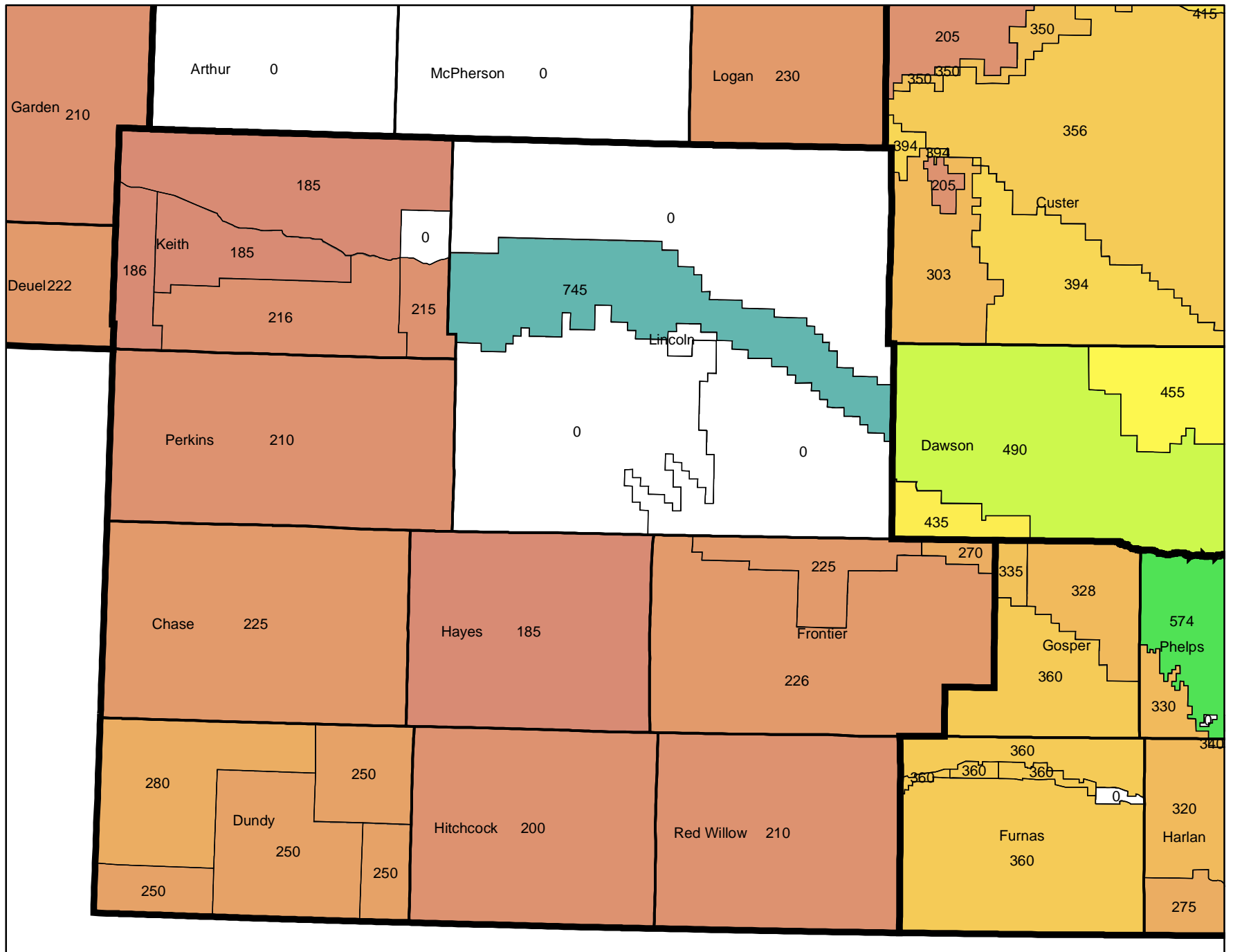

1G



Legend

06MA

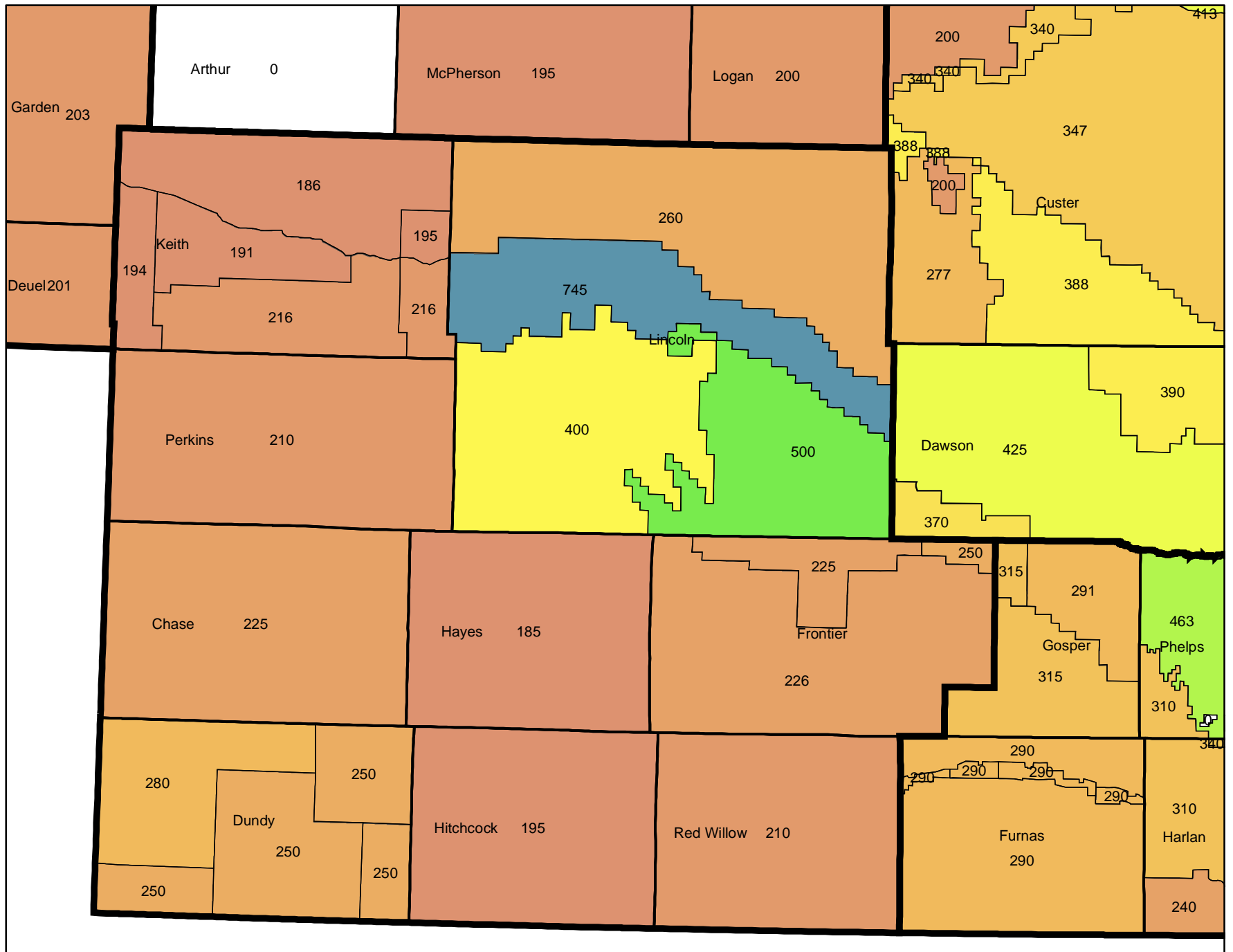
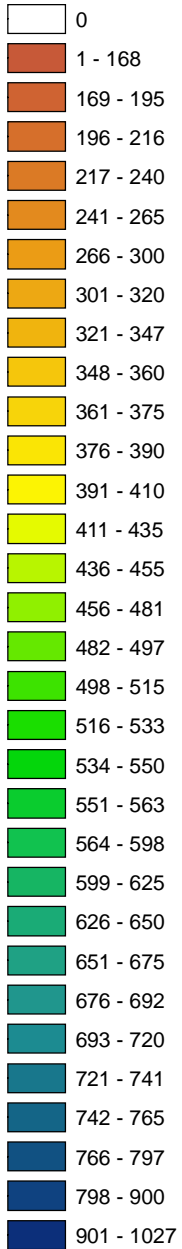
2G1



Legend

06MA

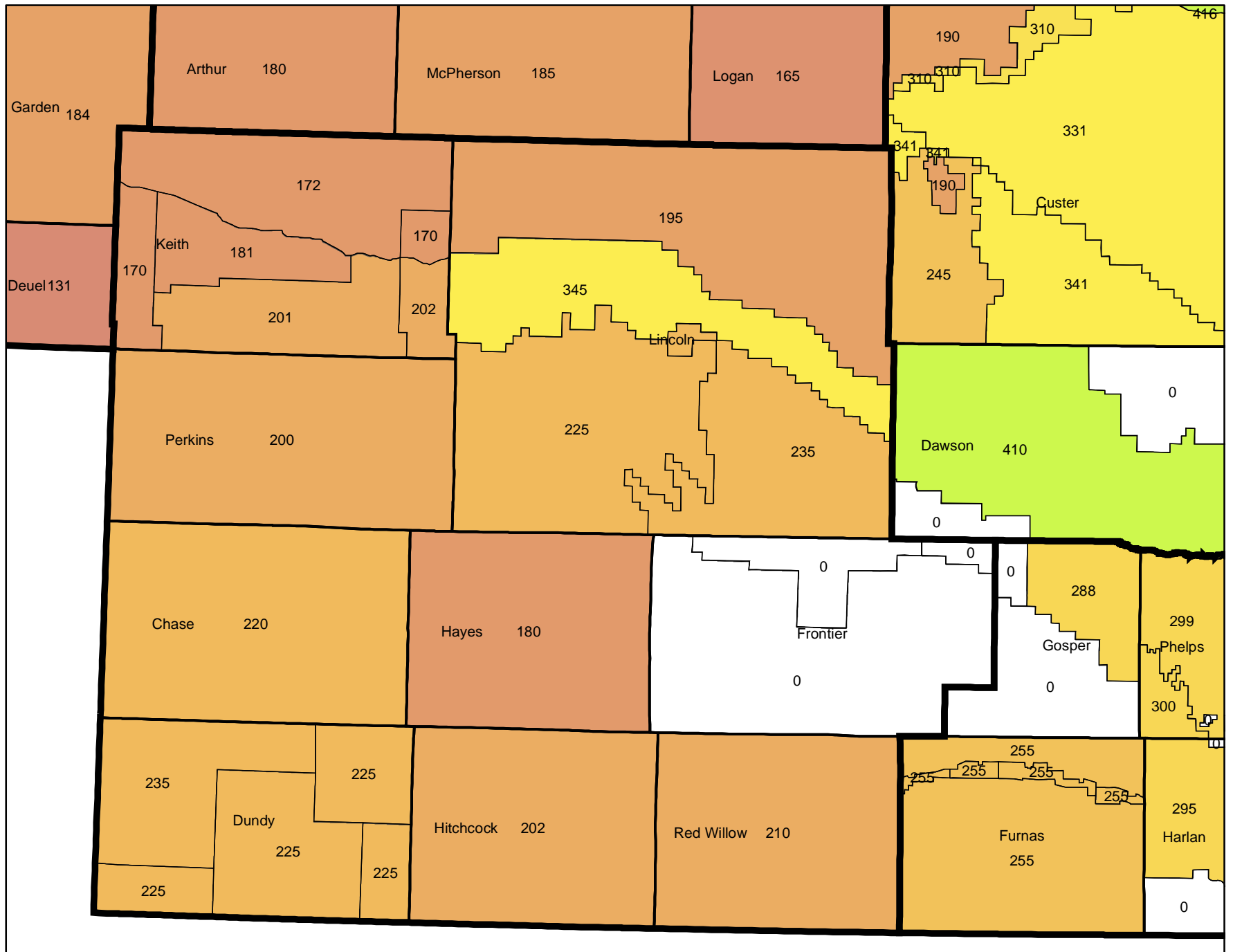
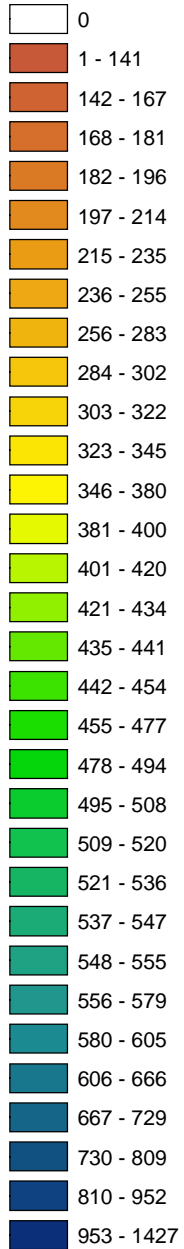
2G



Legend

06MA

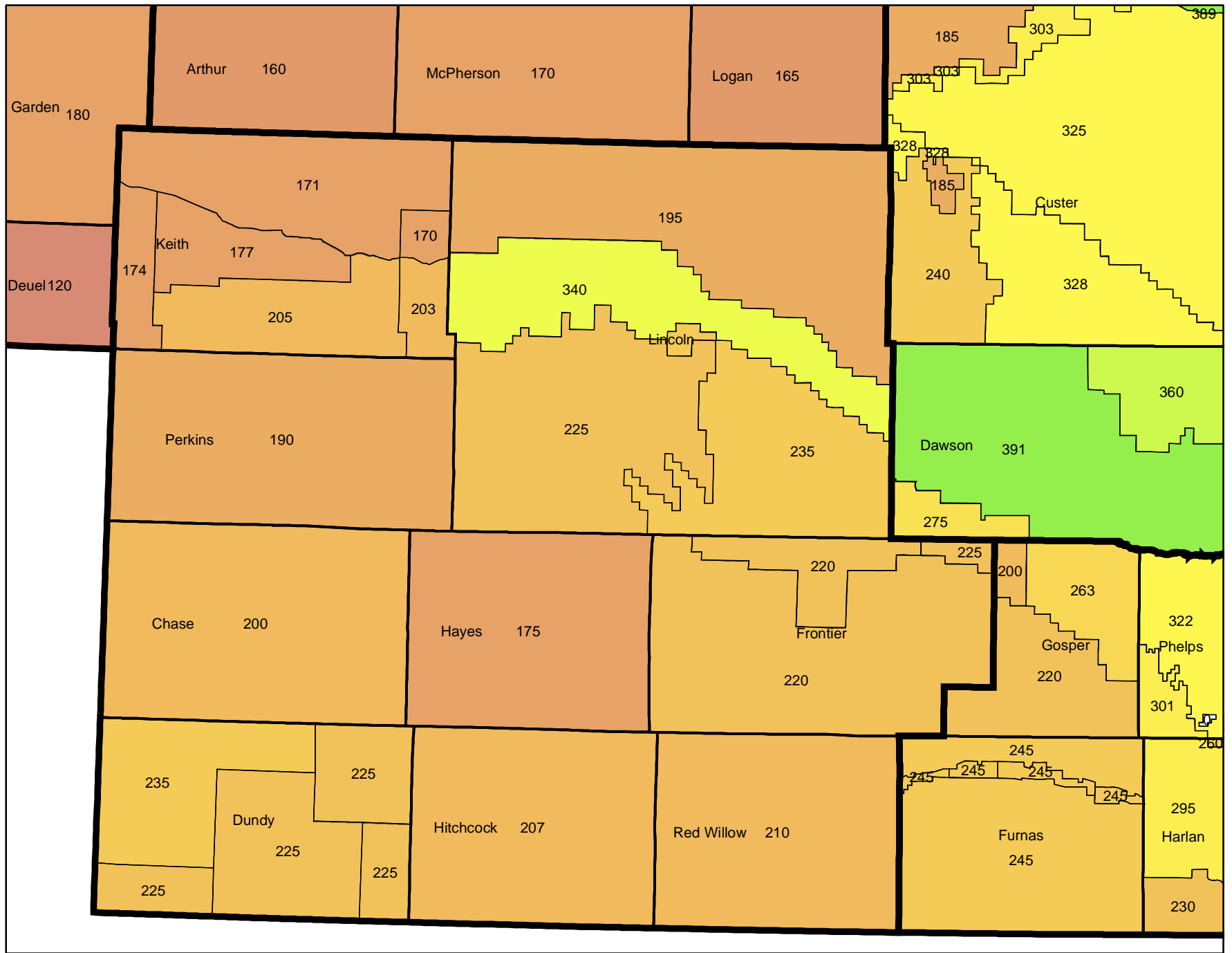
3G



Legend

06MA

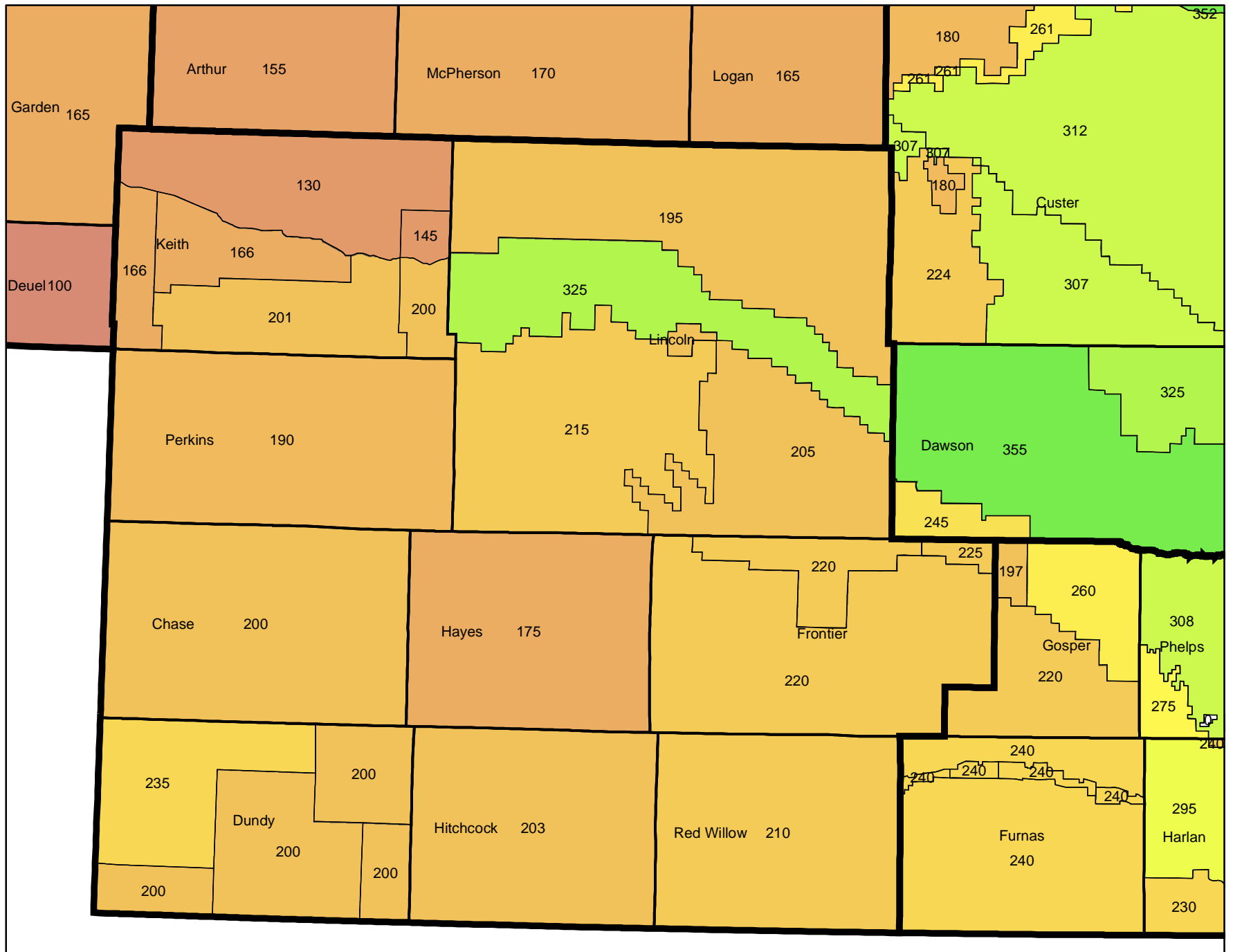
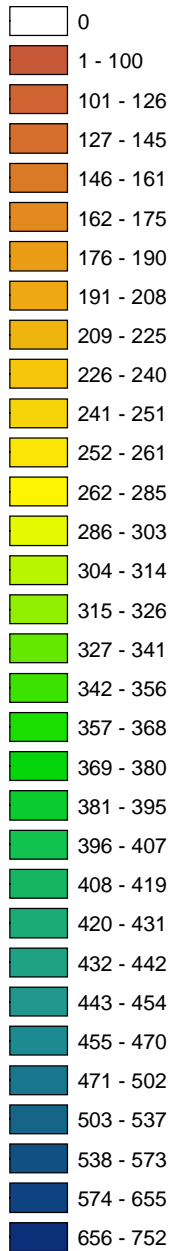
4G1



Legend

06MA

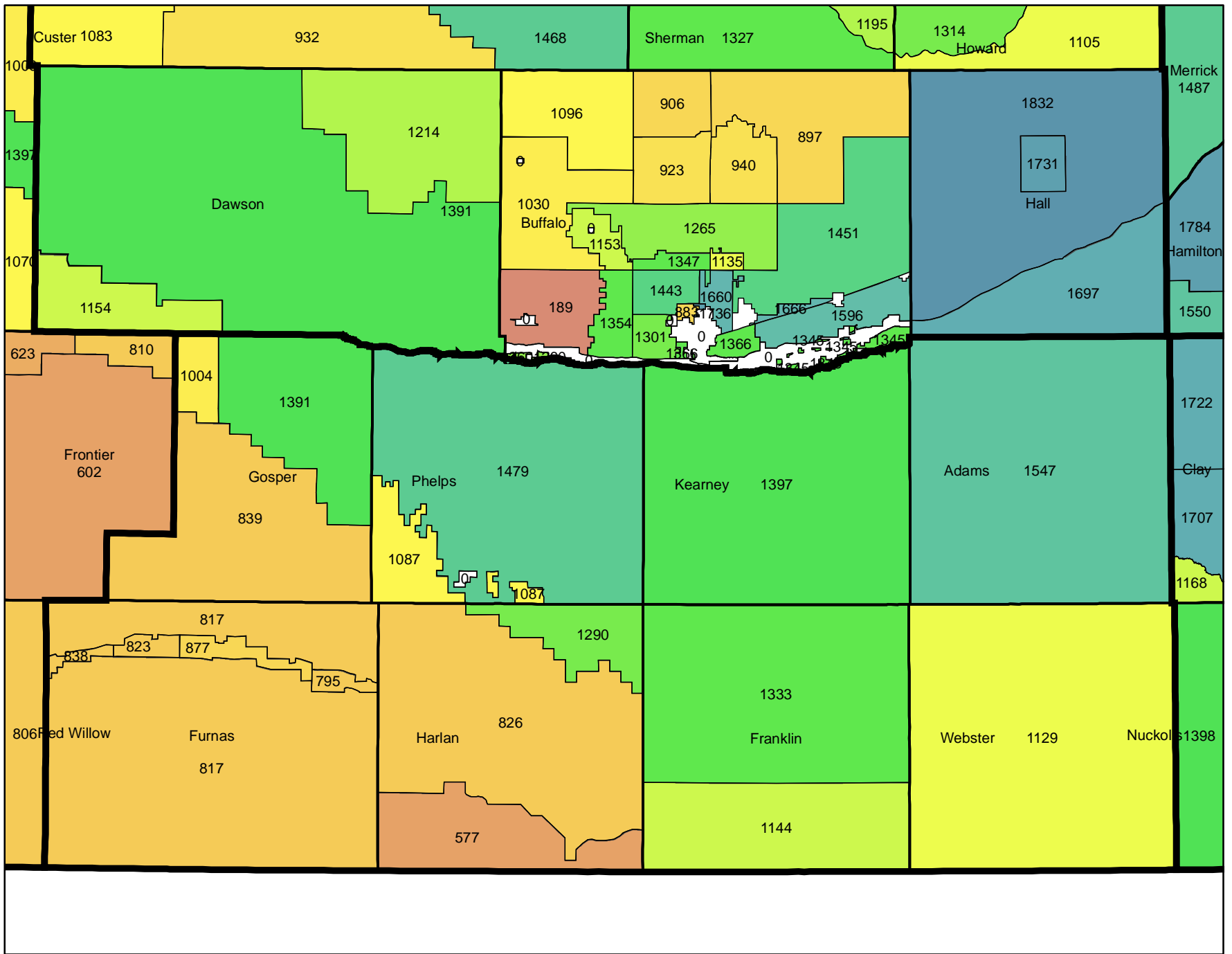

4G



Legend

06MA

IRR_PA

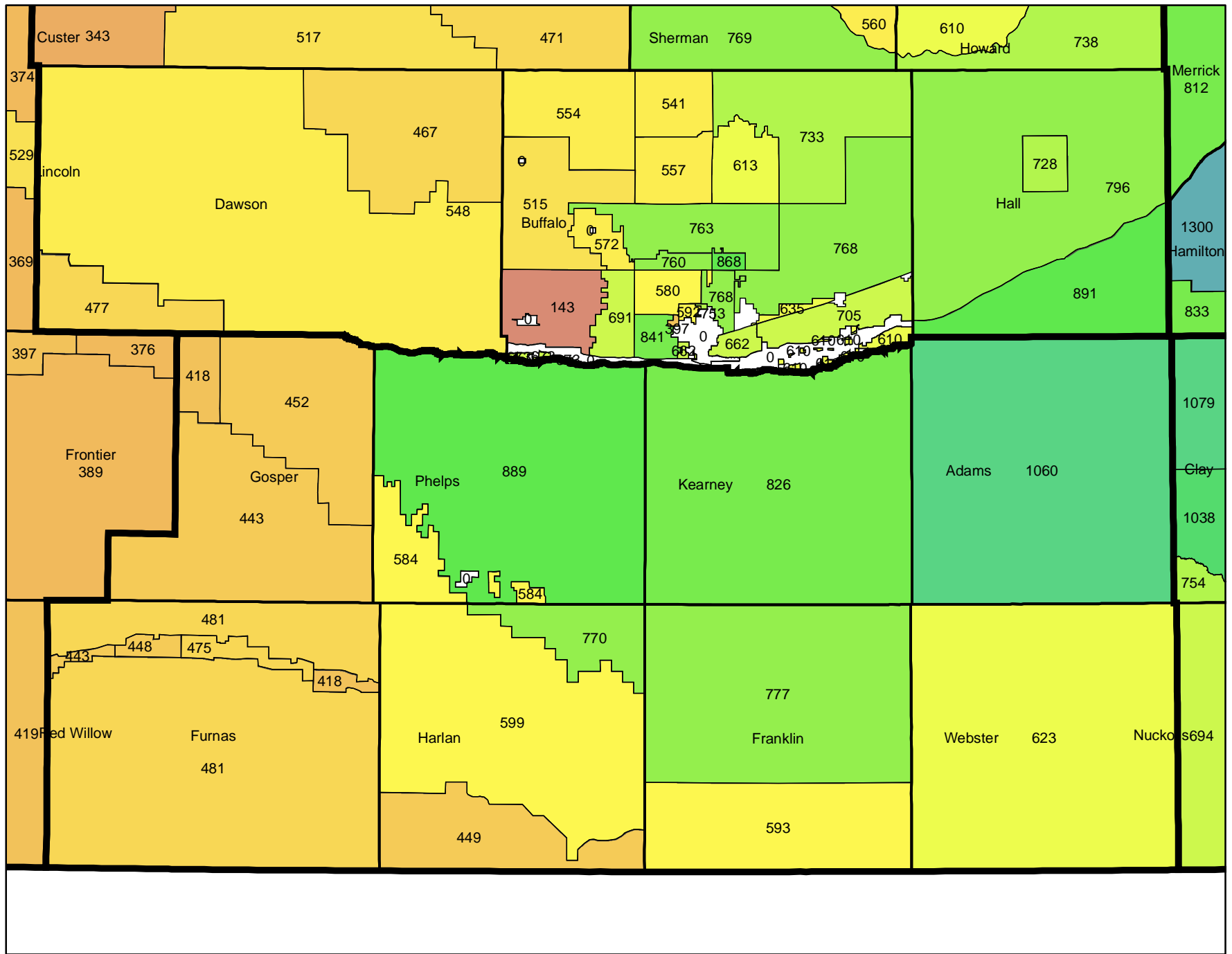
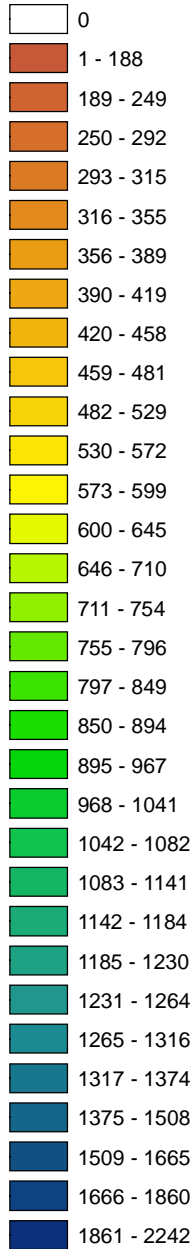


Area 7 - South: Average Irrigated

Legend

06MA

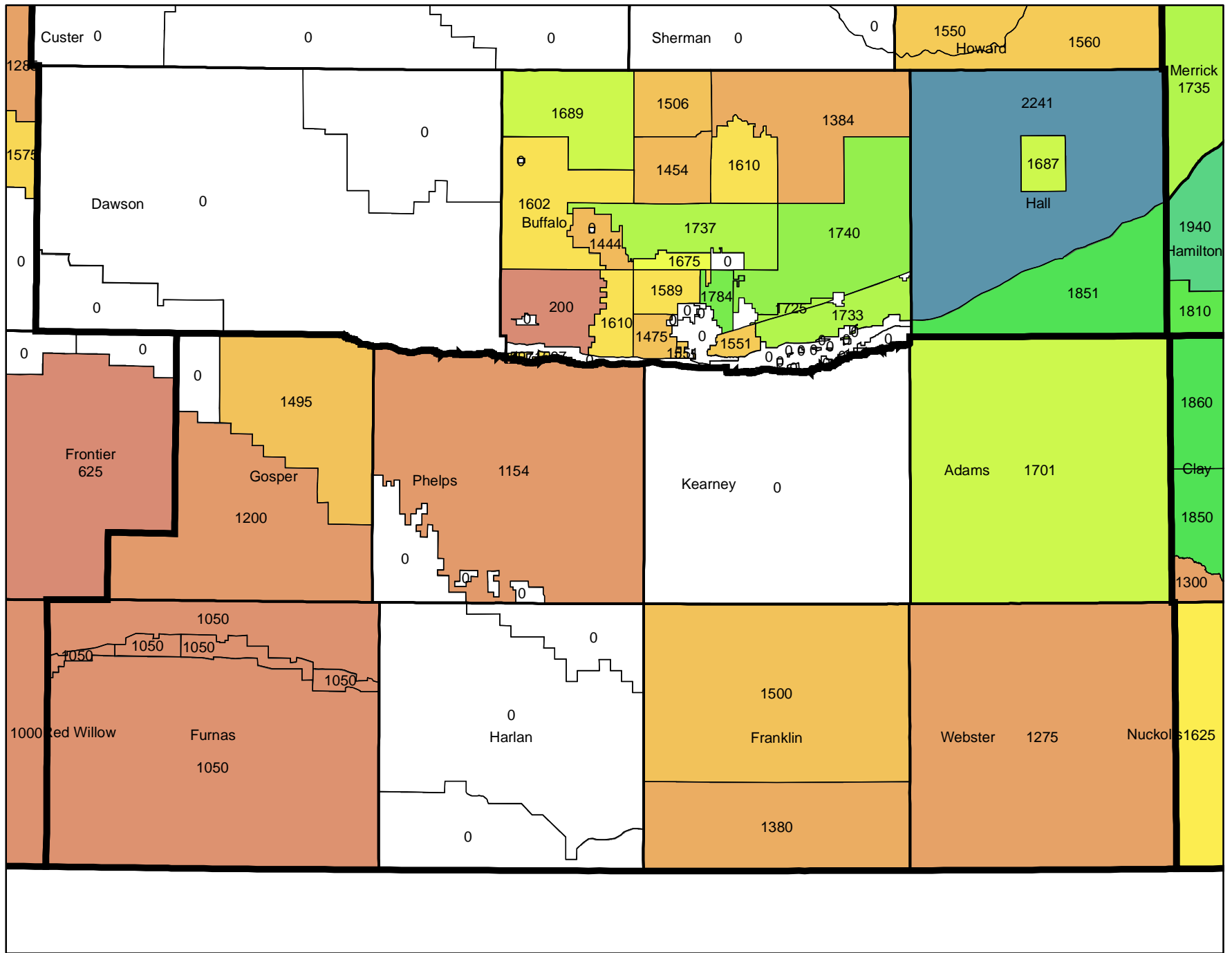

DRY_PA



Legend

06MA

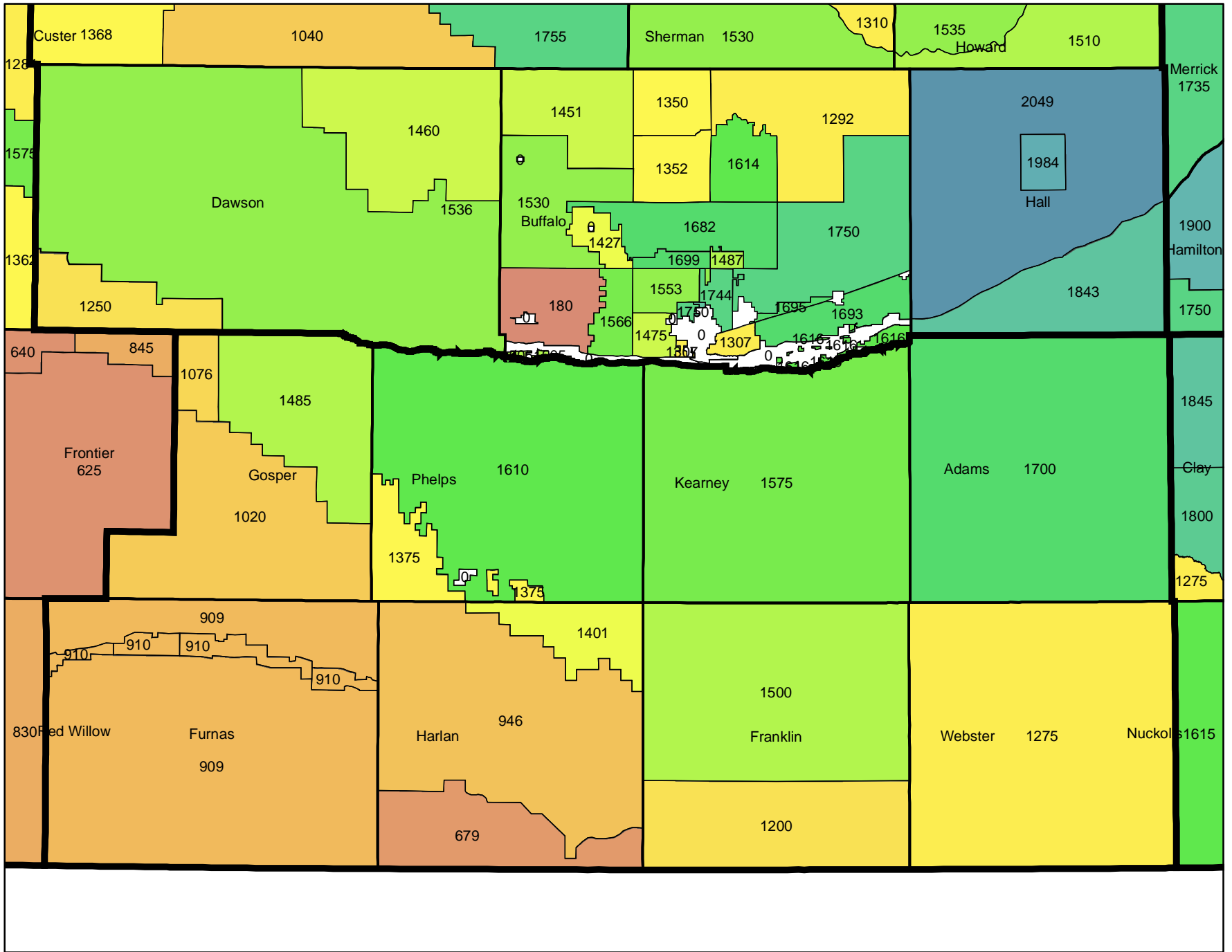

1A1



Legend

06MA

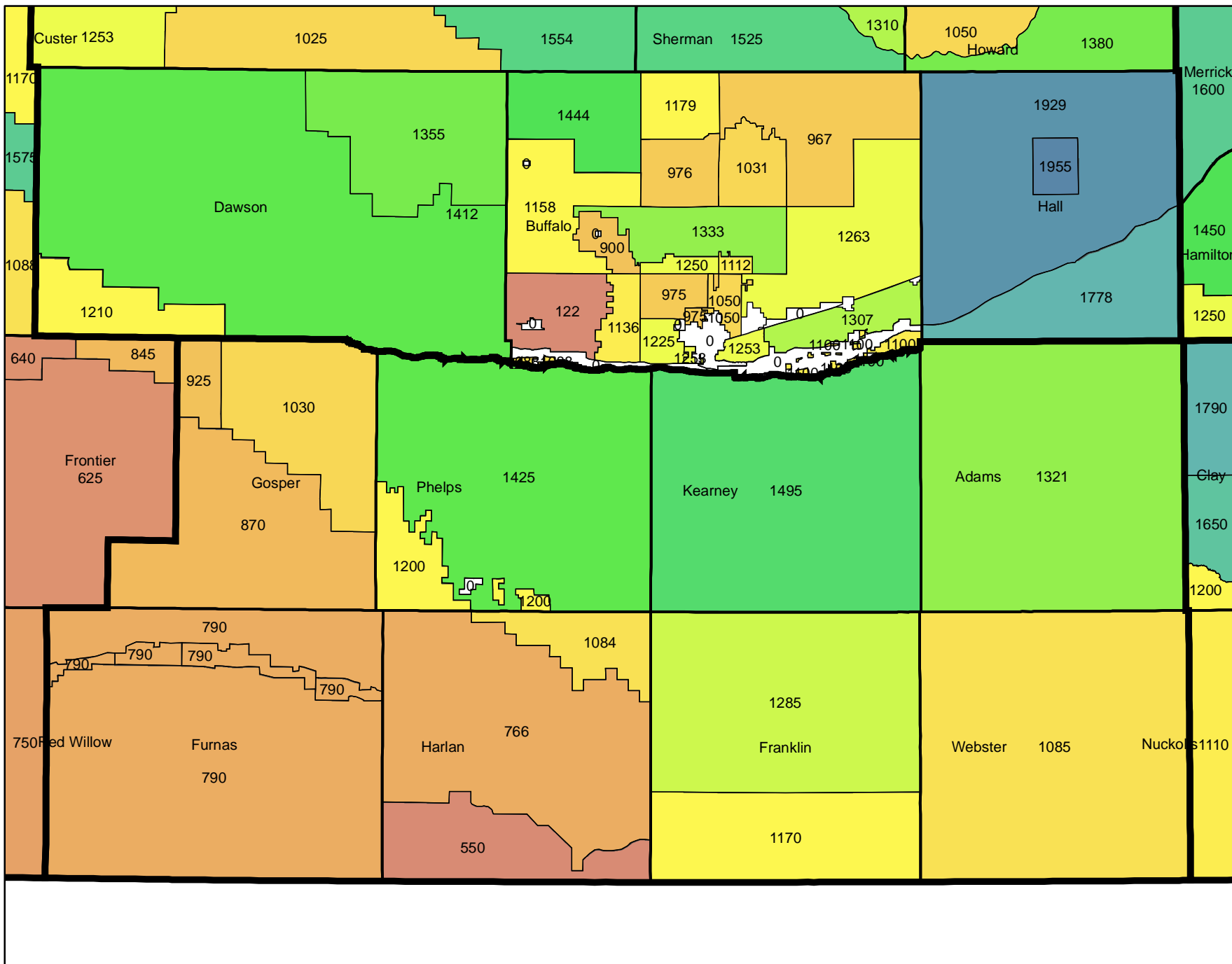

1A



Legend

06MA

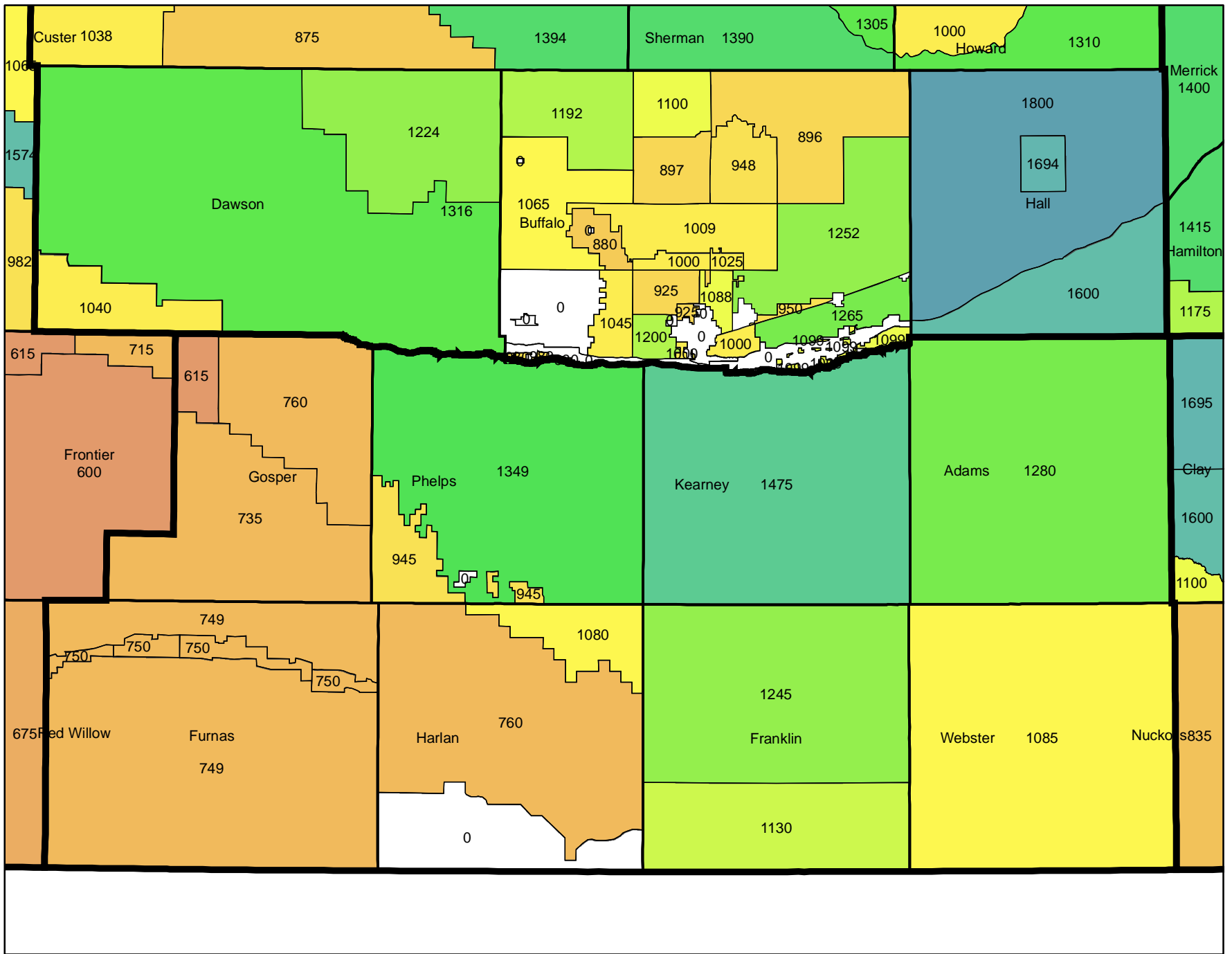
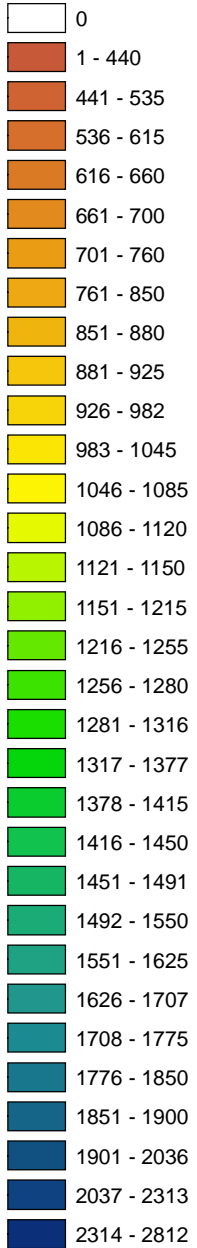
2A1



Legend

06MA

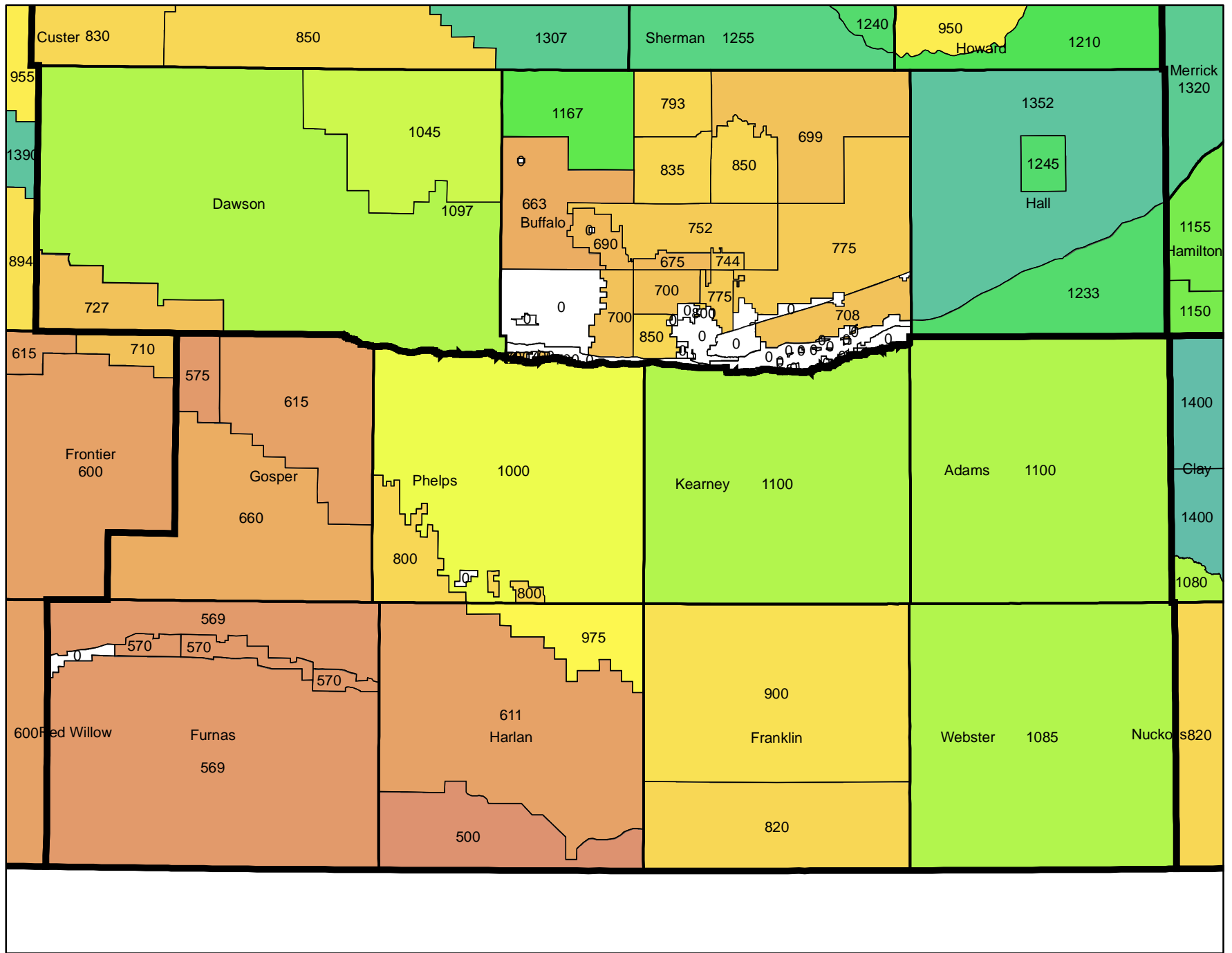
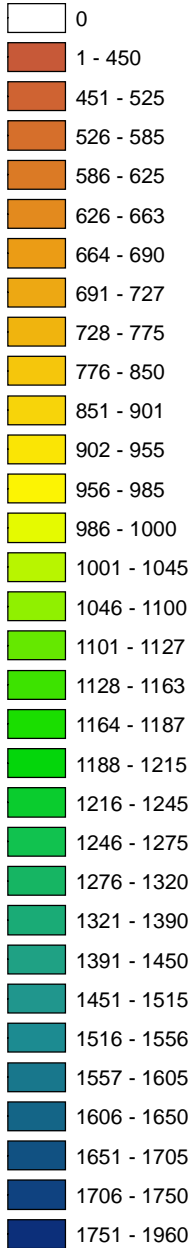
2A



Legend

06MA

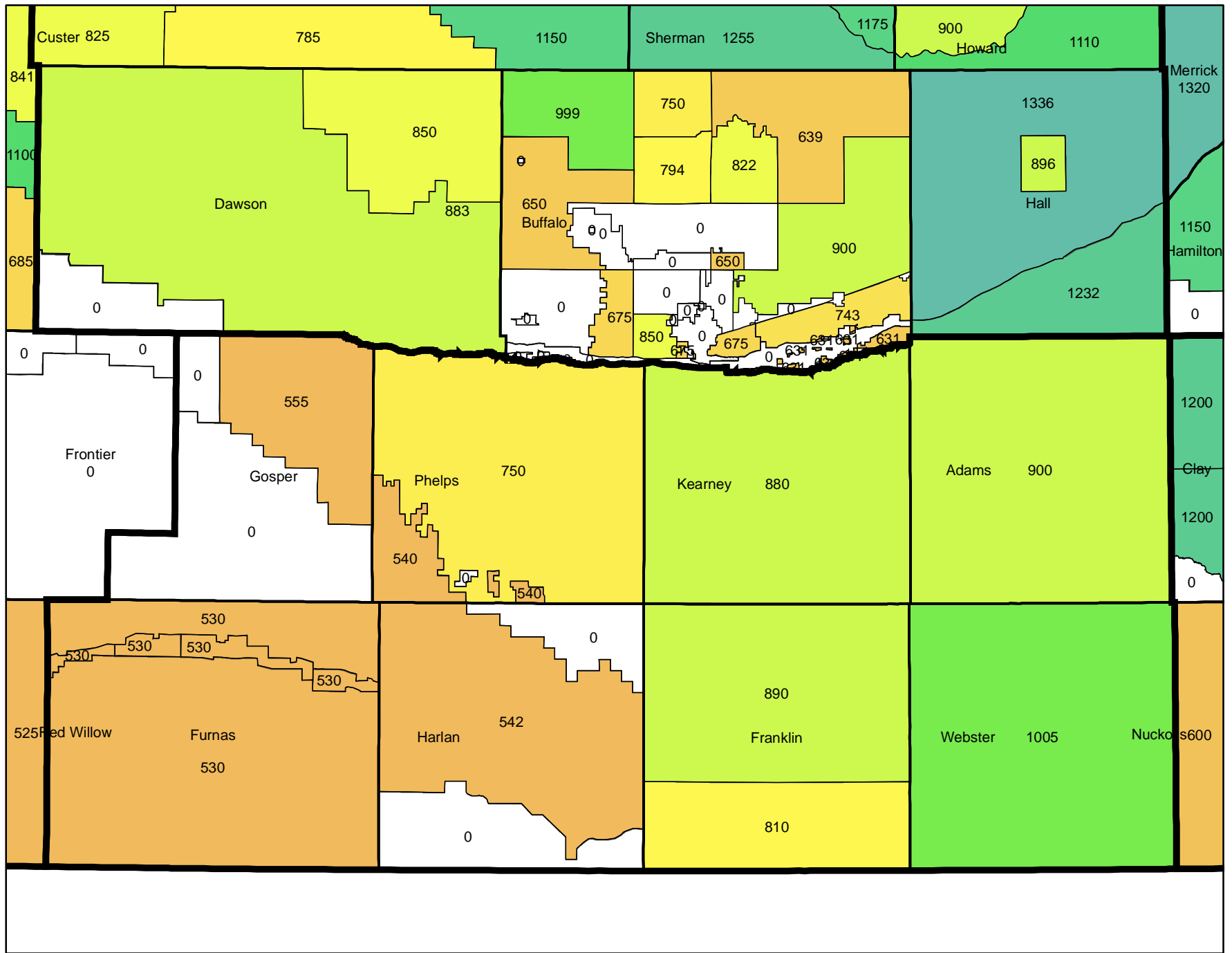
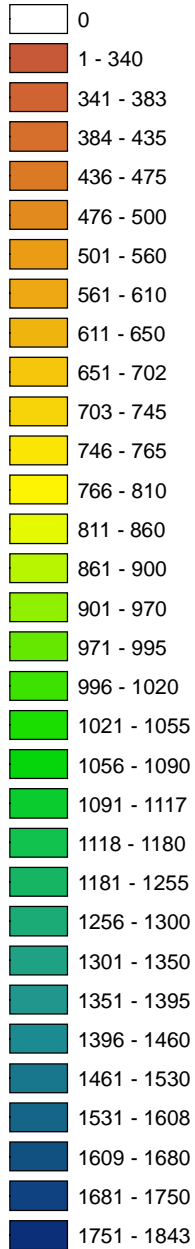
3A1



Legend

06MA

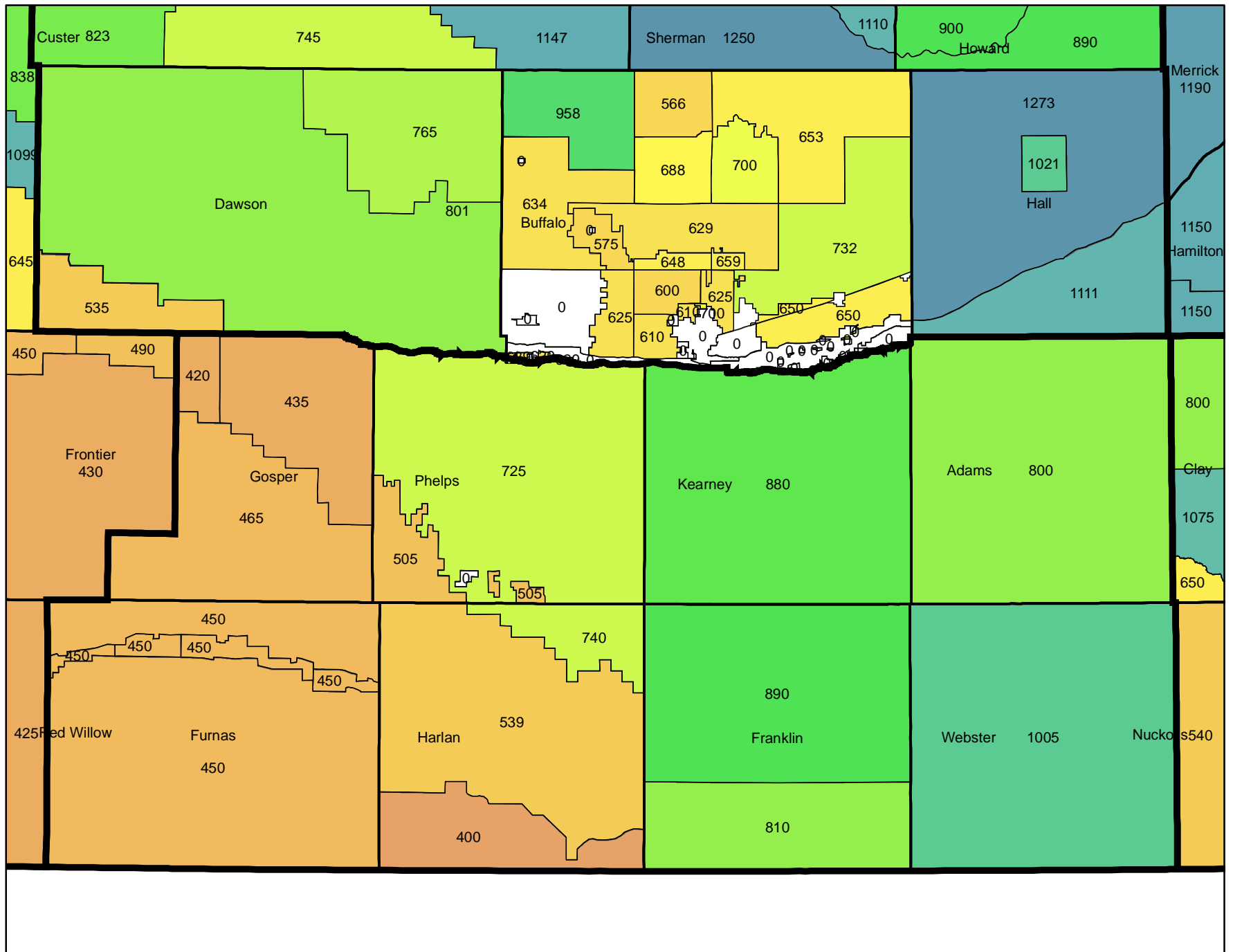

3A



Legend

06MA

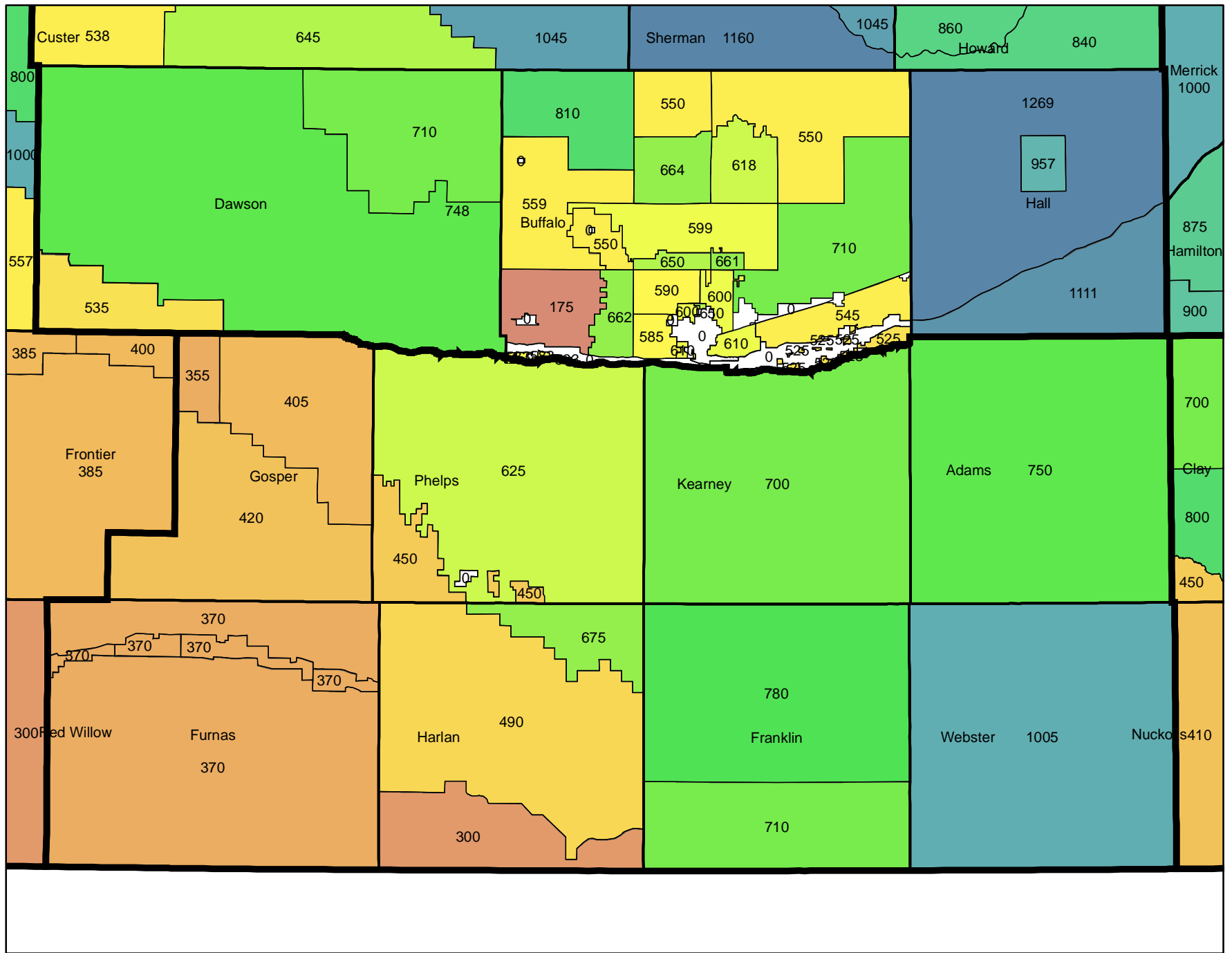
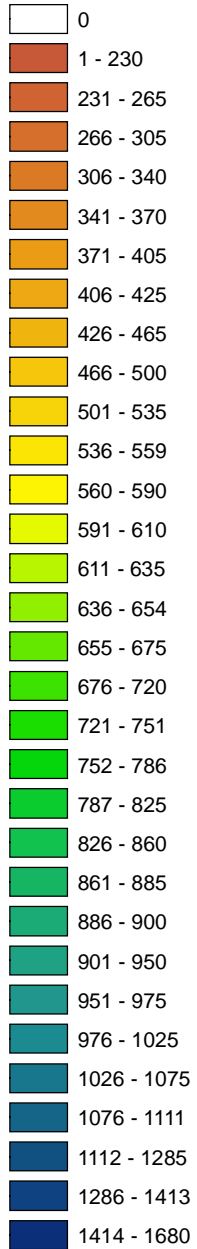
4A1



Legend

06MA

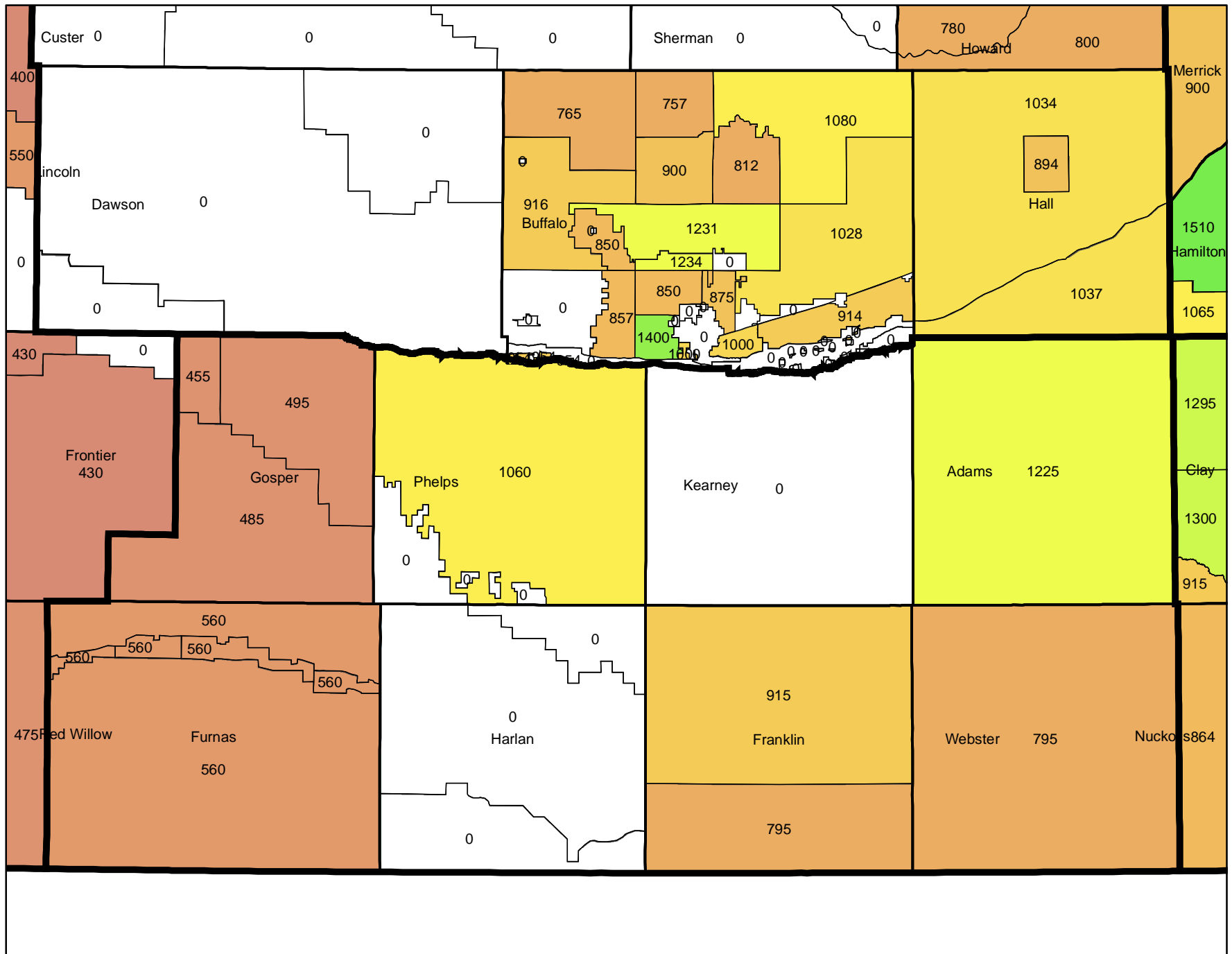

4A



Legend

06MA

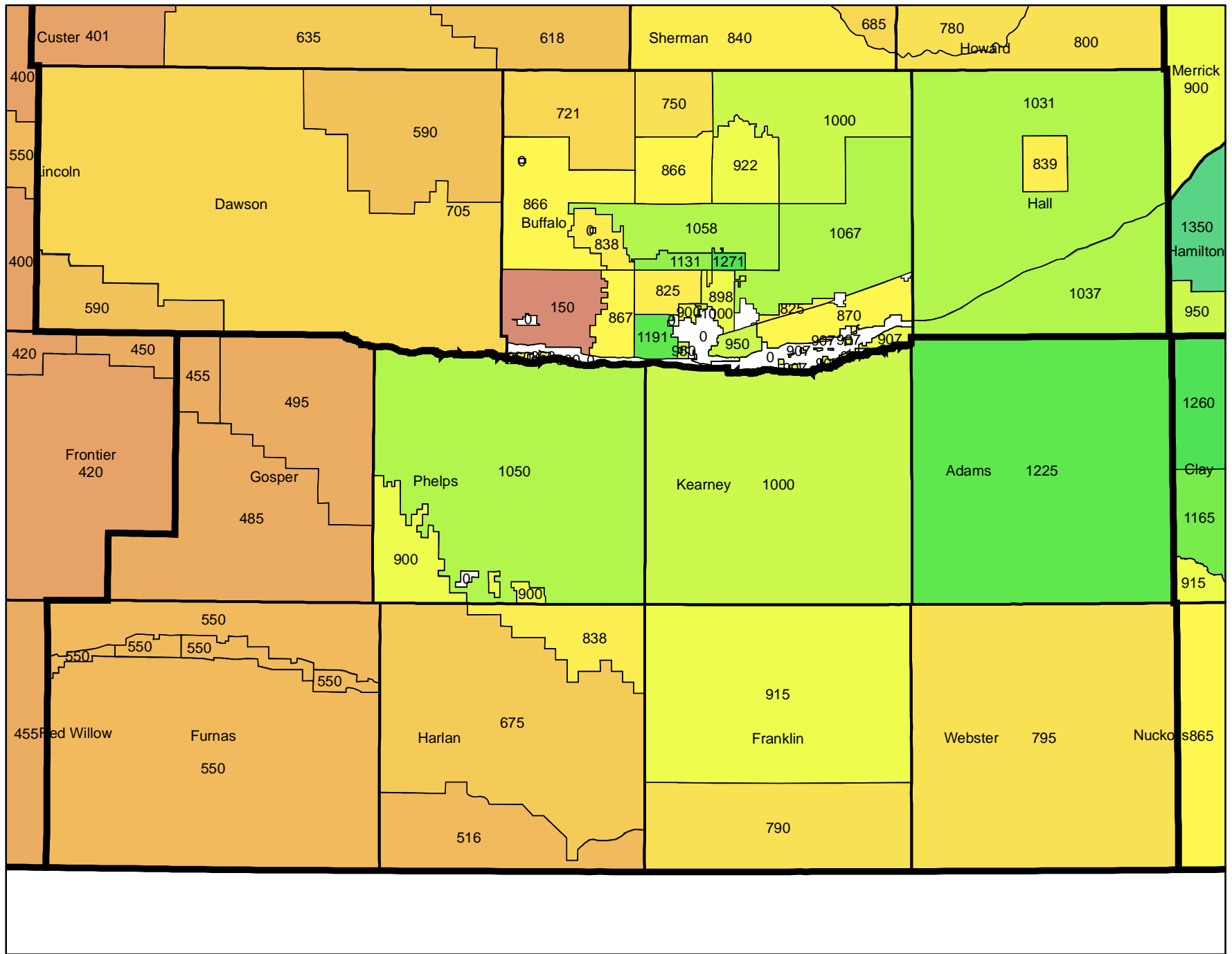
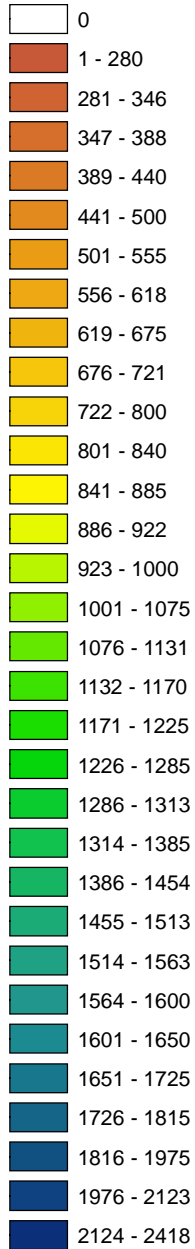
1D1



Legend

06MA

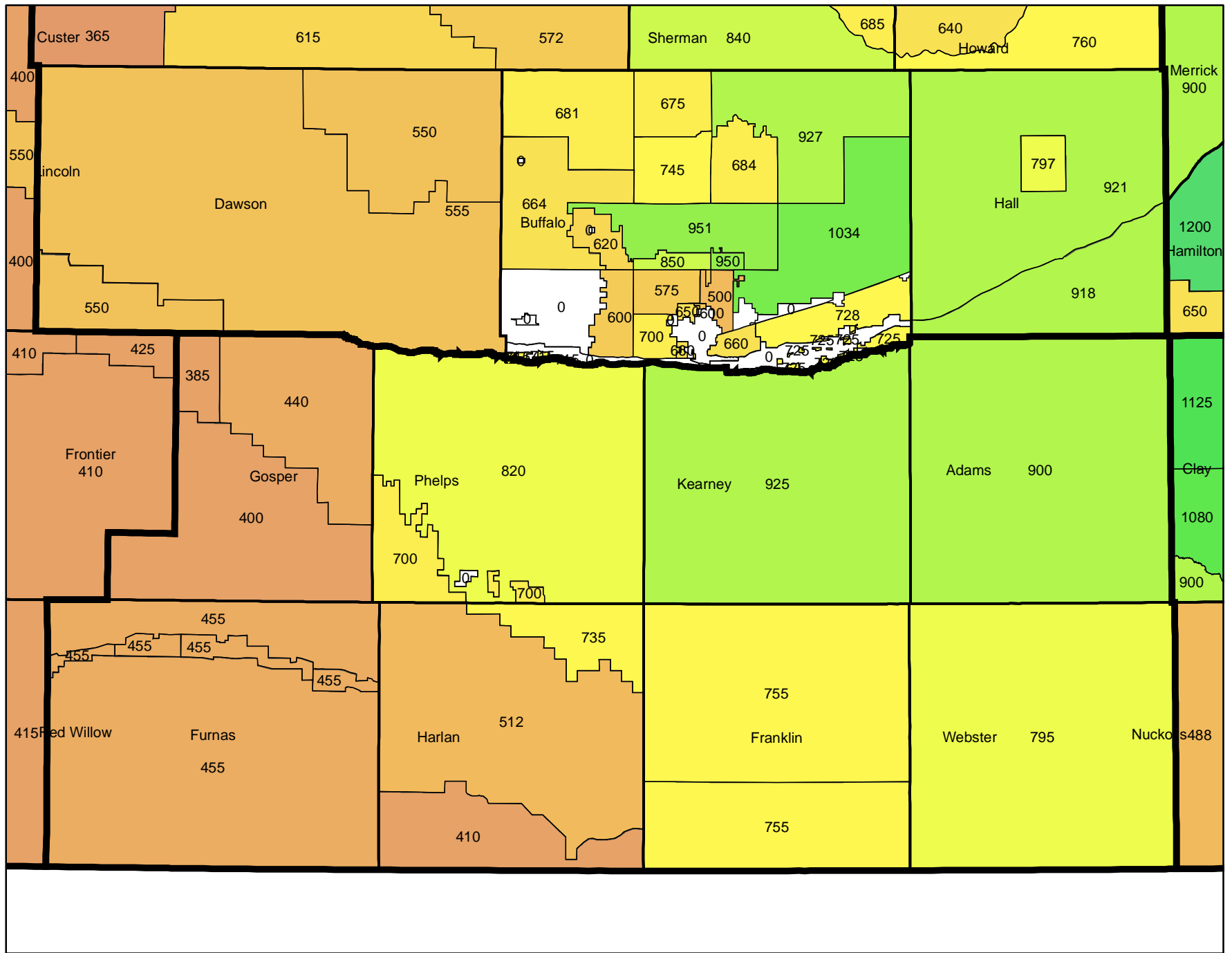

1D



Legend

06MA

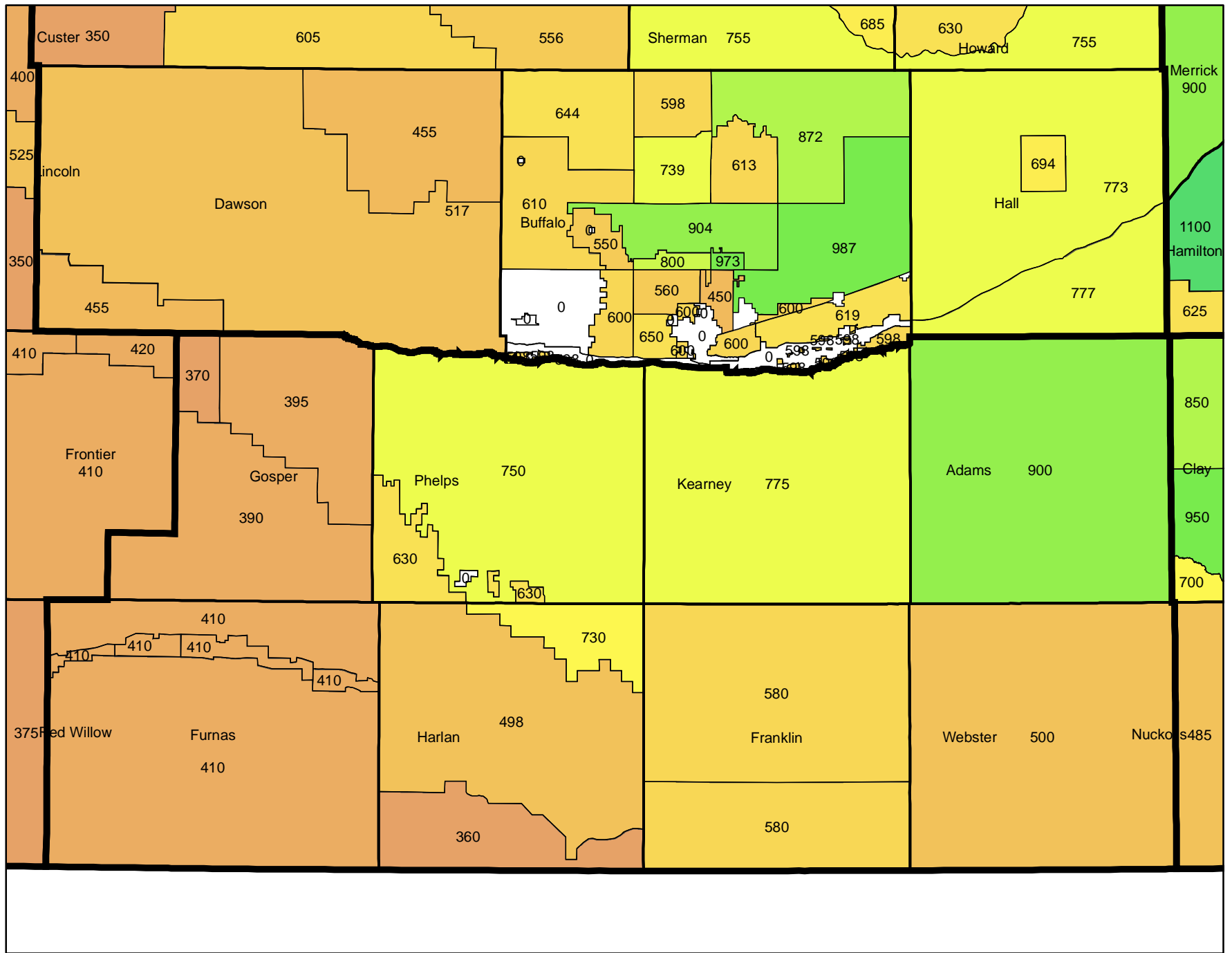

2D1



Legend

06MA

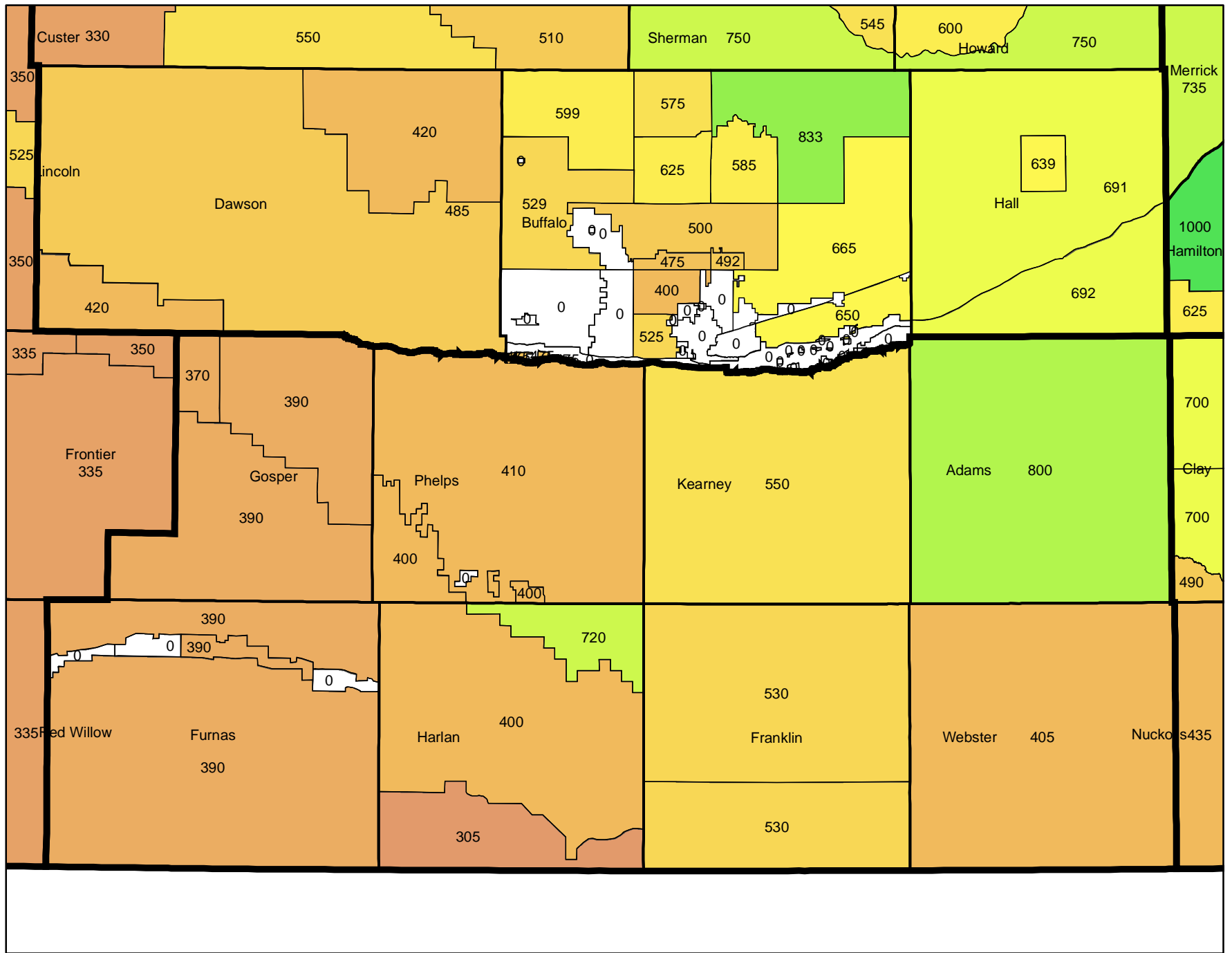

2D



Legend

06MA

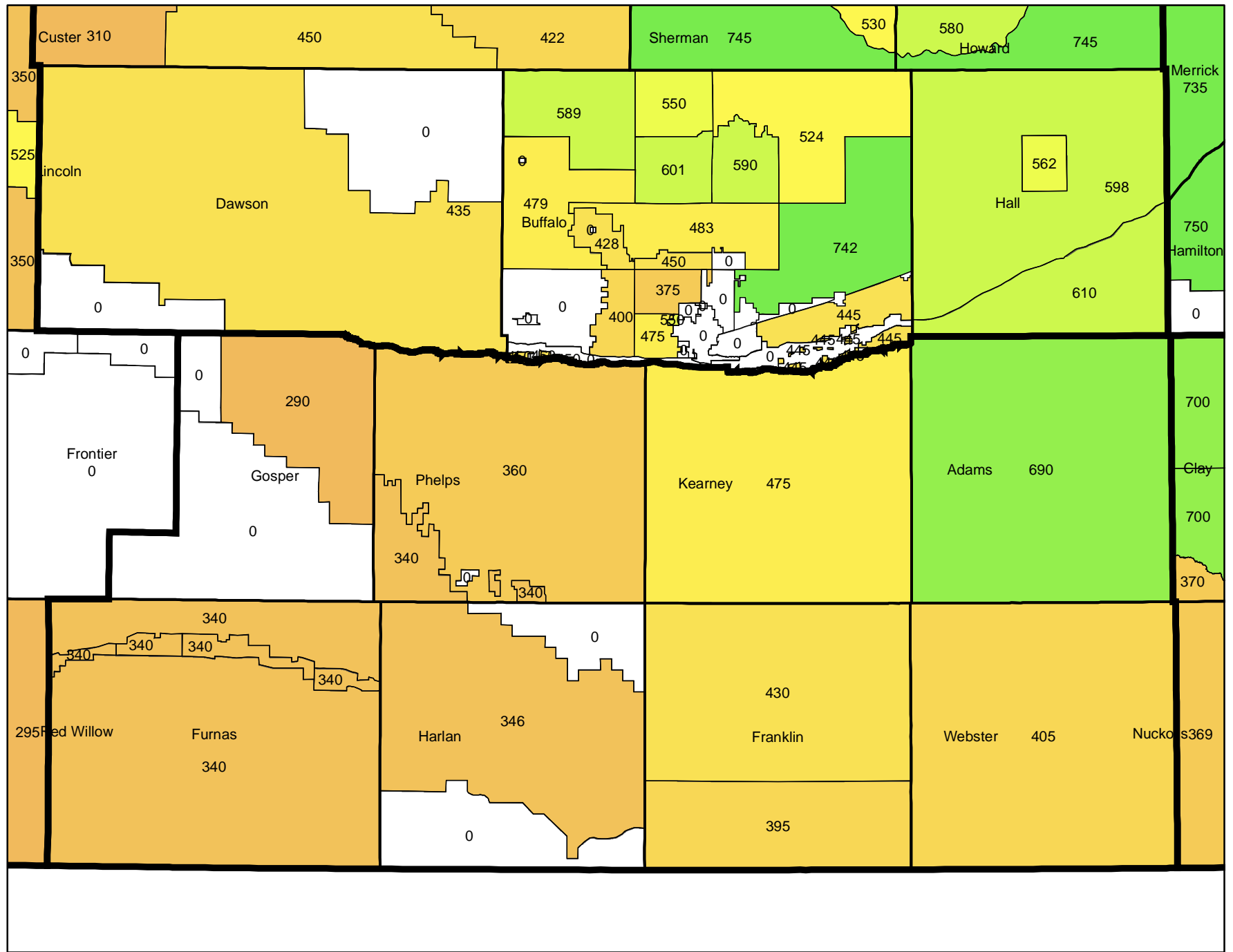
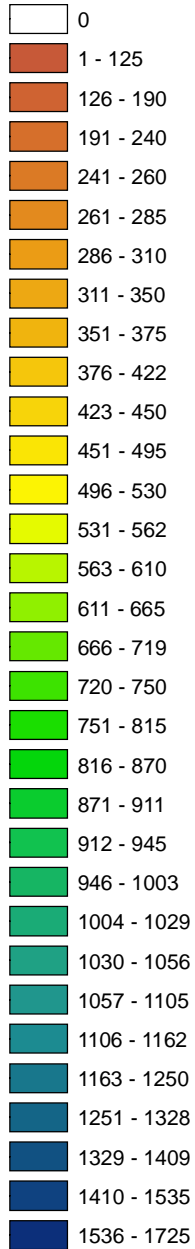
3D1



Legend

06MA

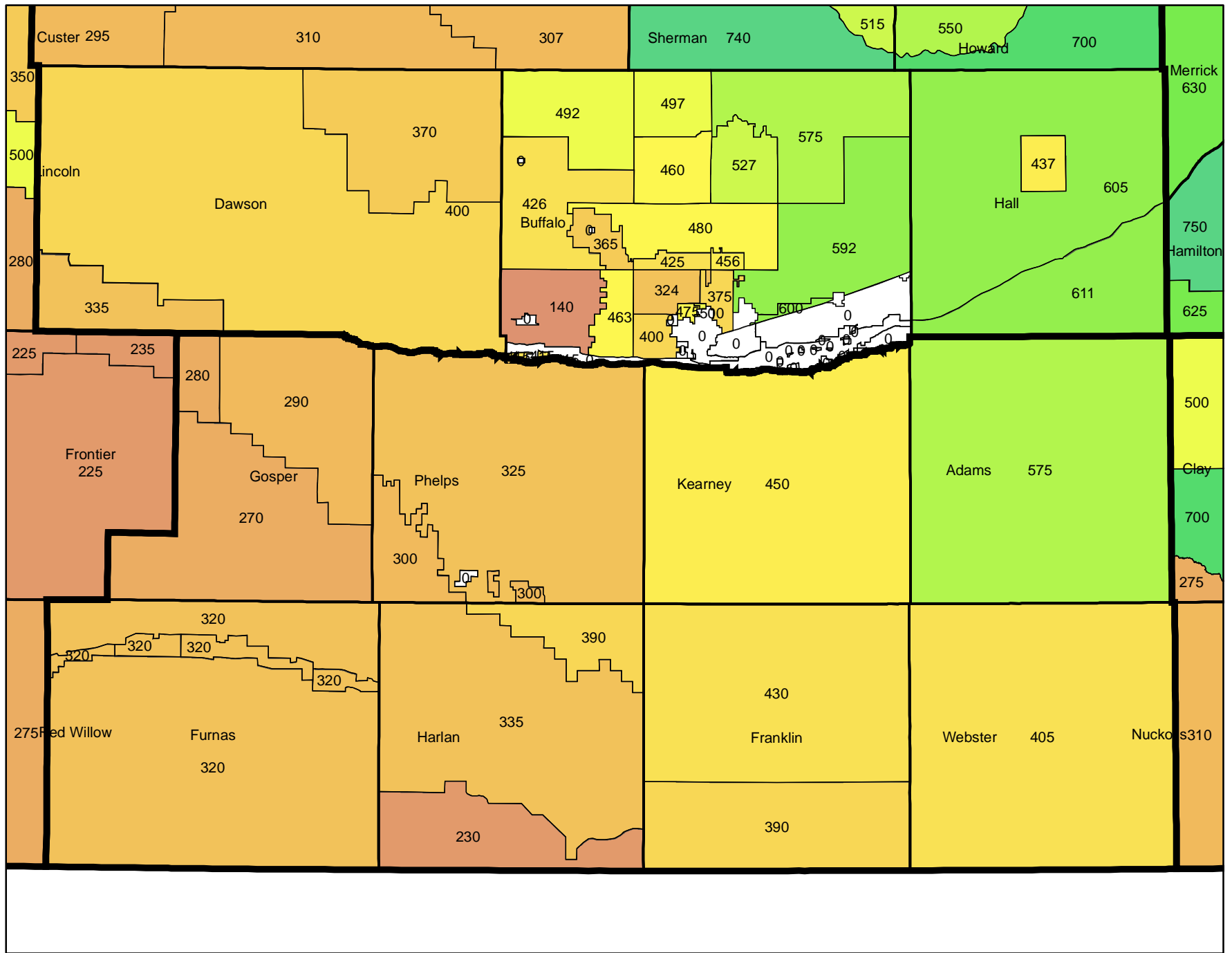

3D



Legend

06MA

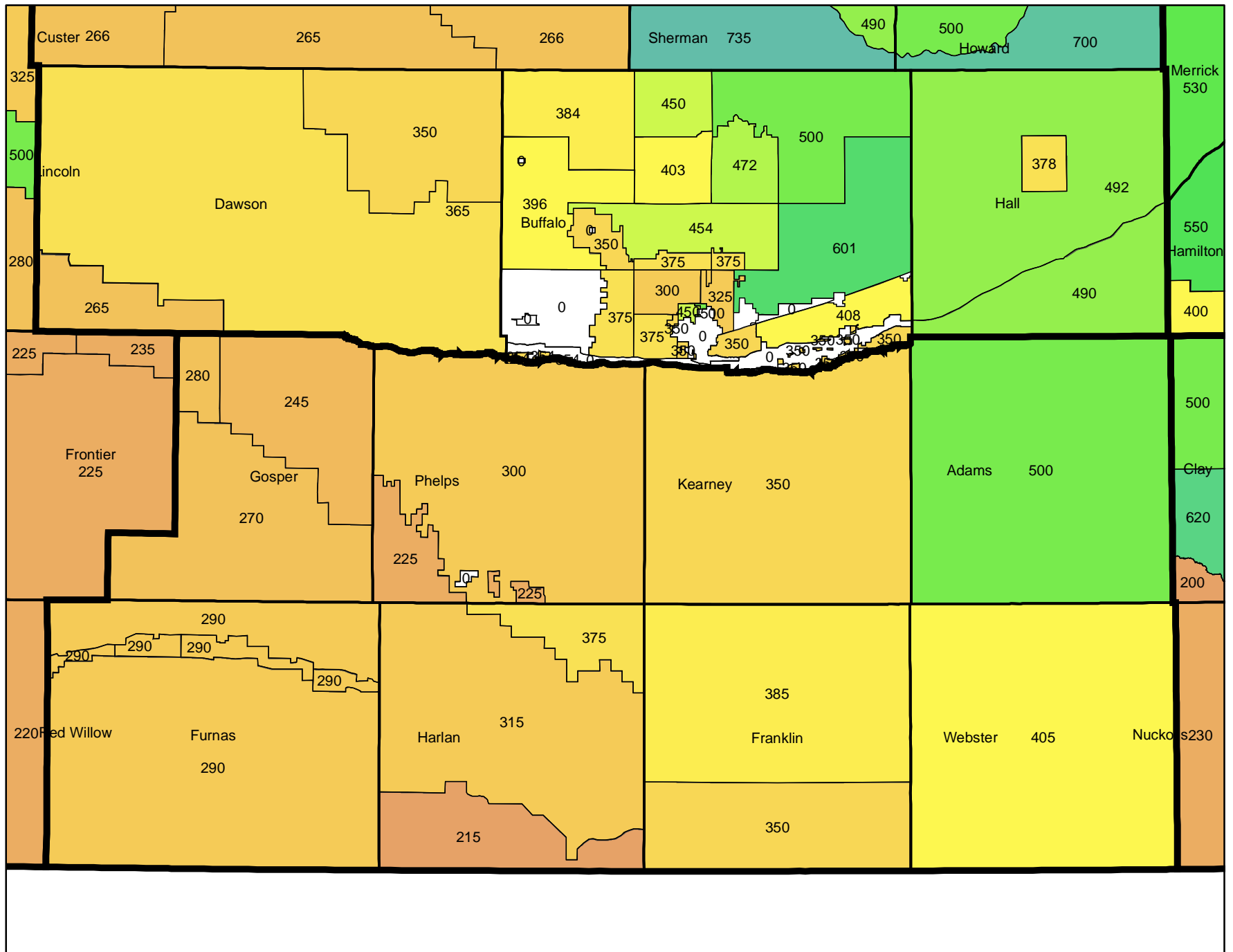
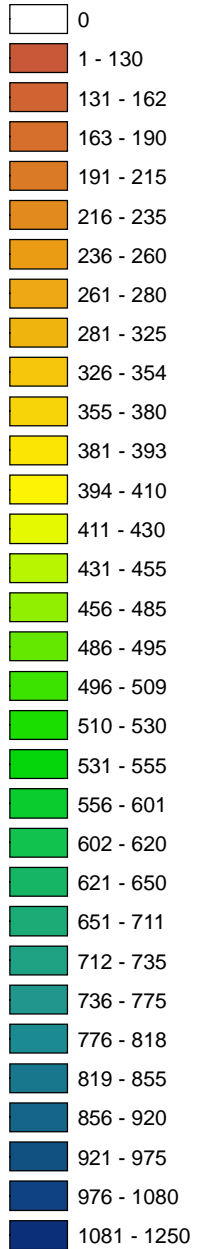
4D1



Legend

06MA

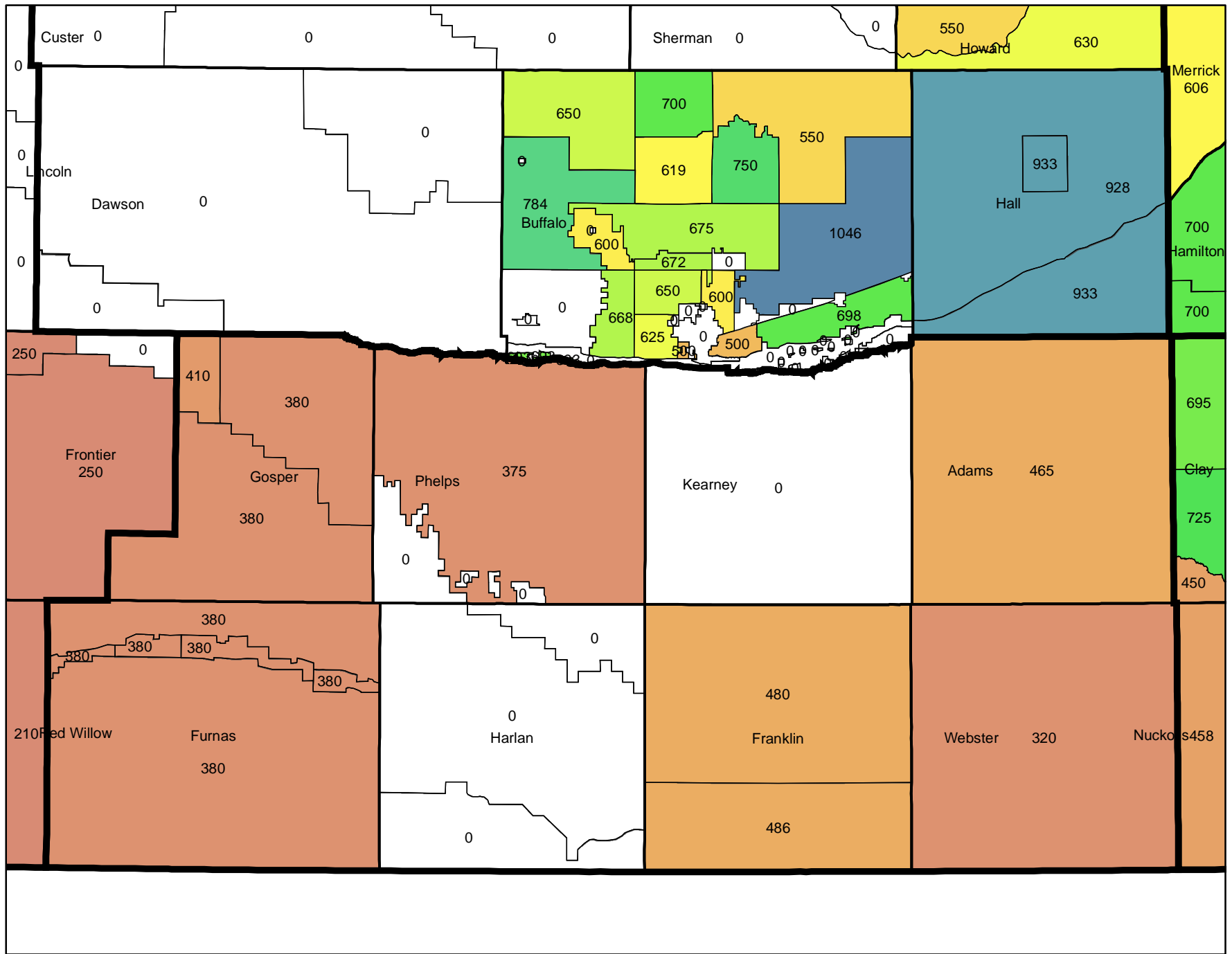

4D



Legend

06MA

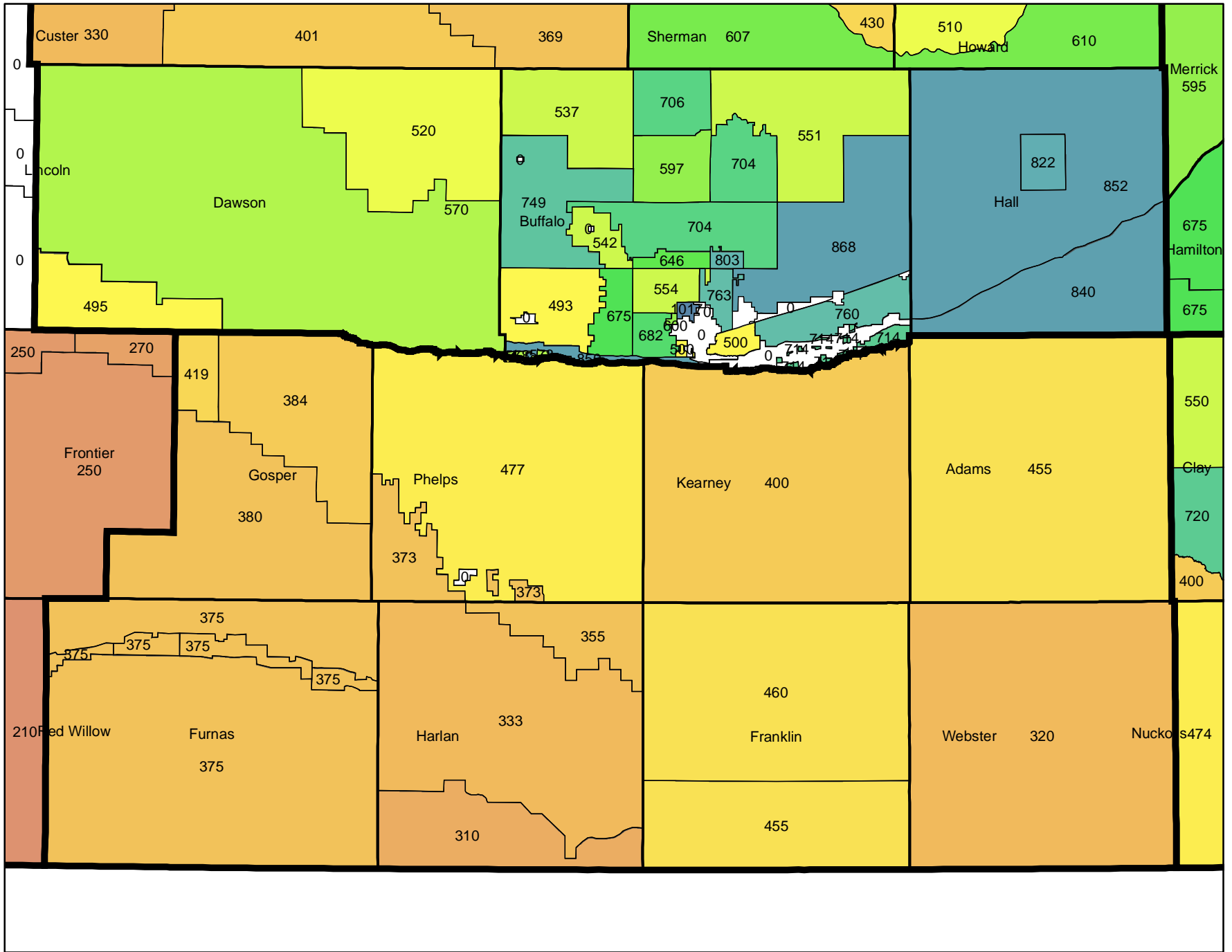

1G1



Legend

06MA

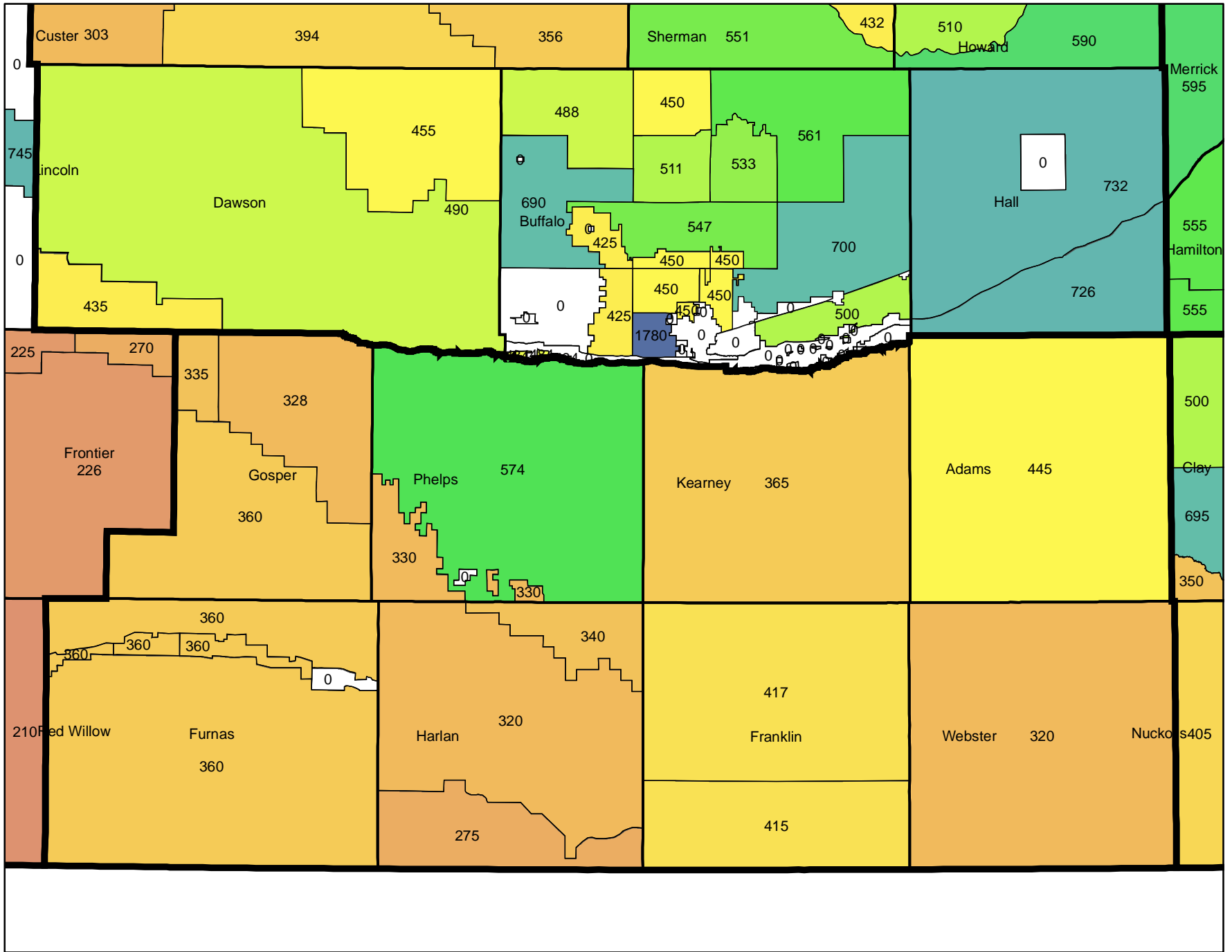
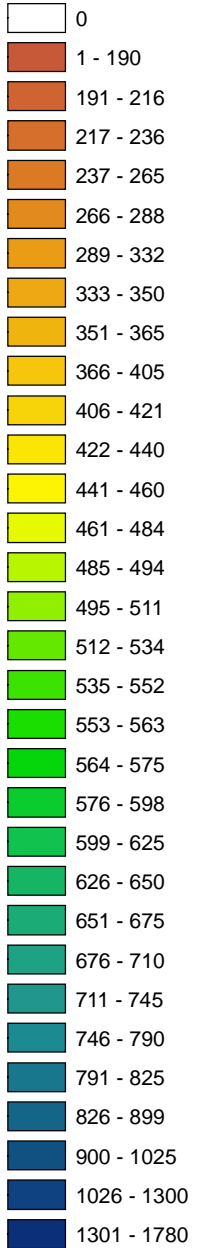
1G



Legend

06MA

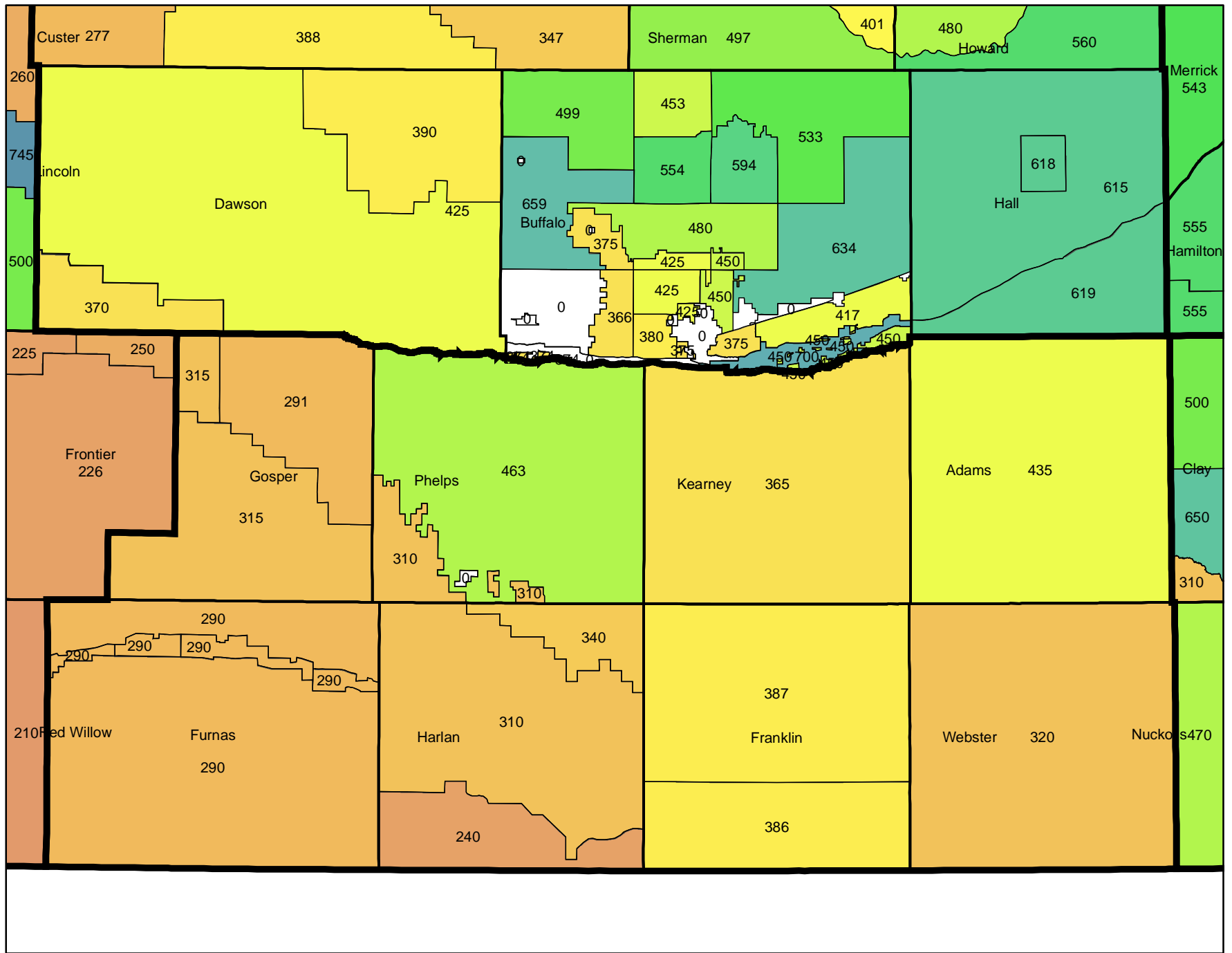
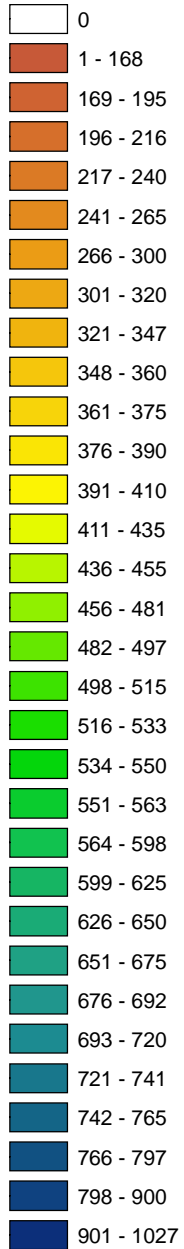
2G1



Legend

06MA

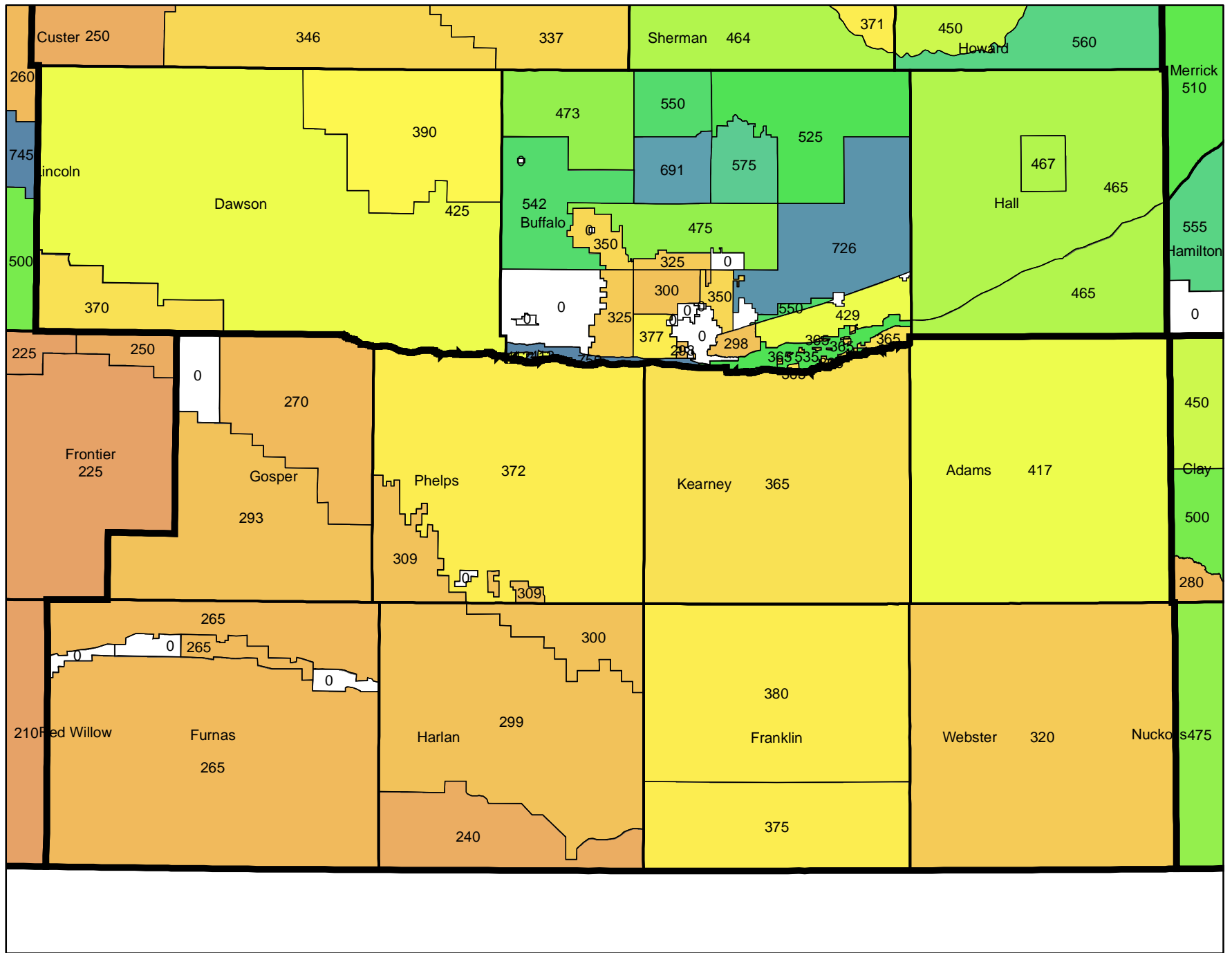
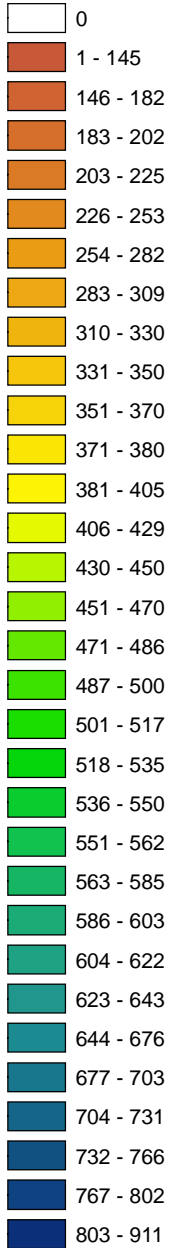
2G



Legend

06MA

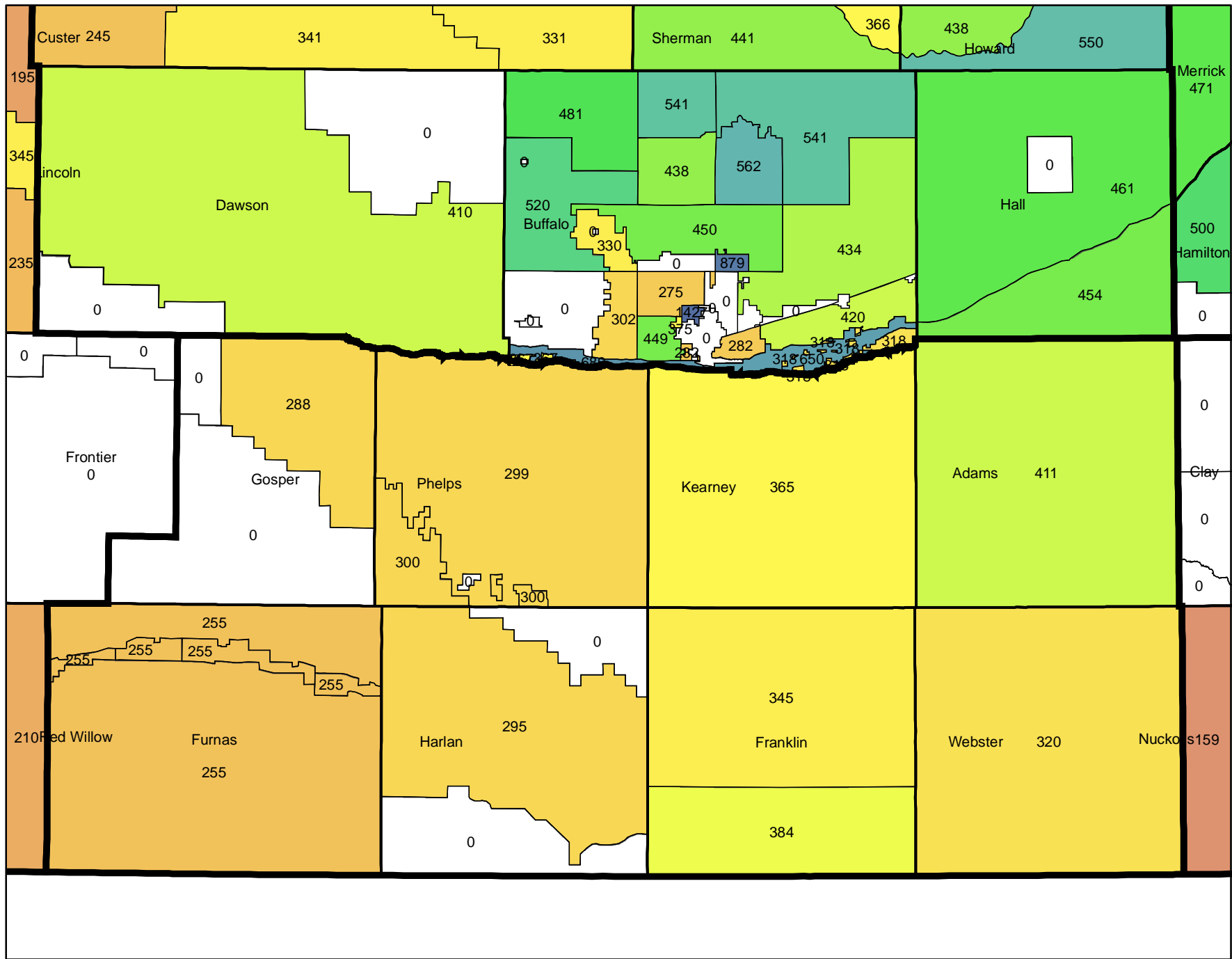
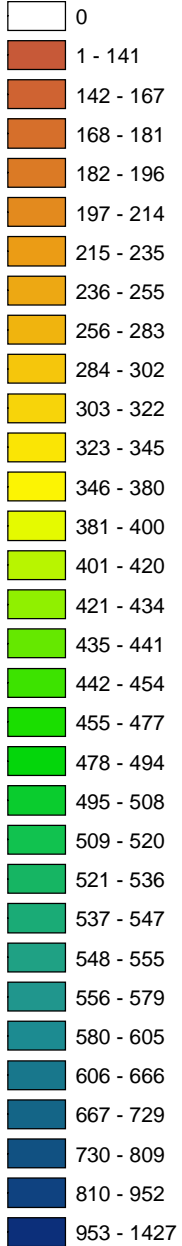
3G1



Legend

06MA

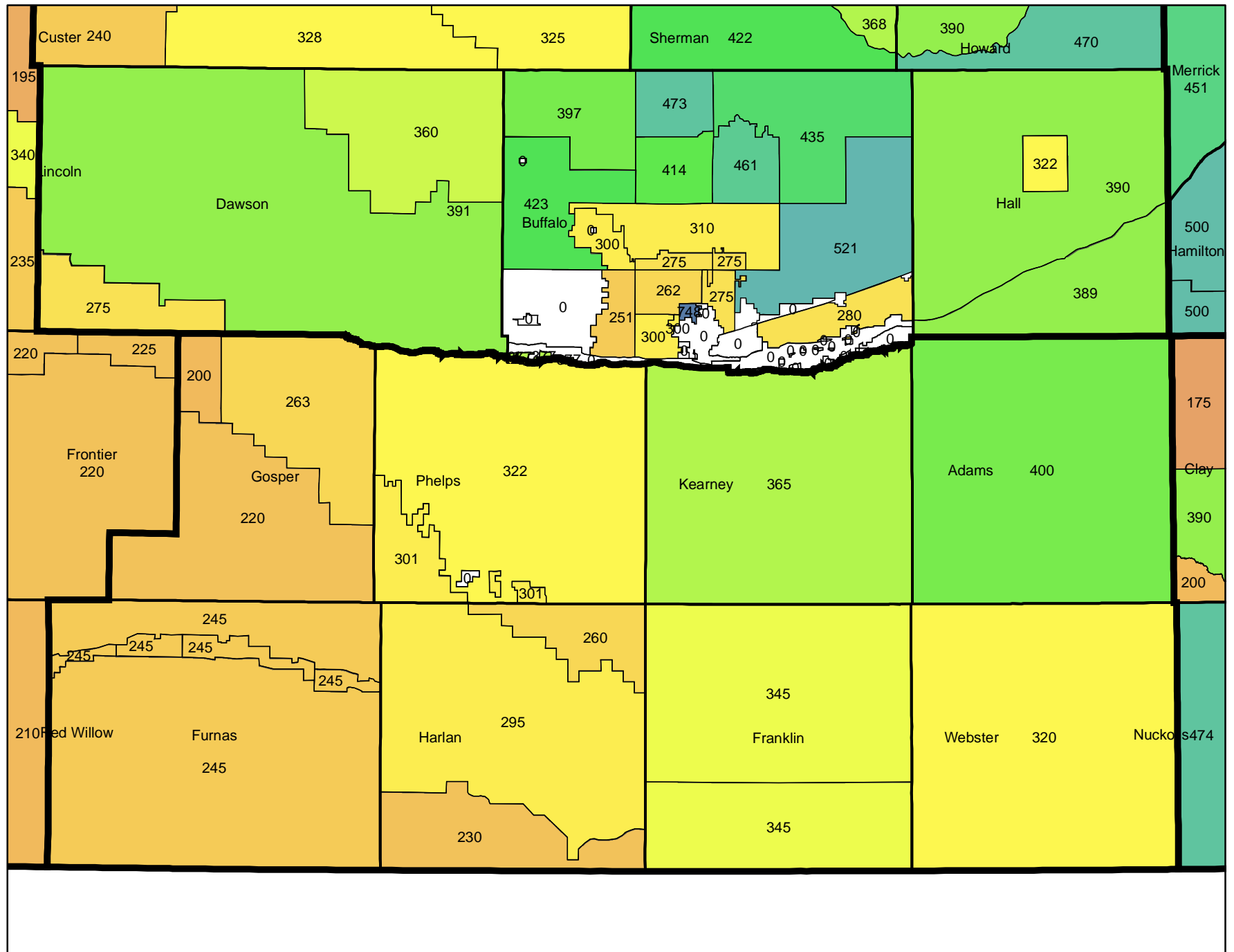
3G



Legend

06MA

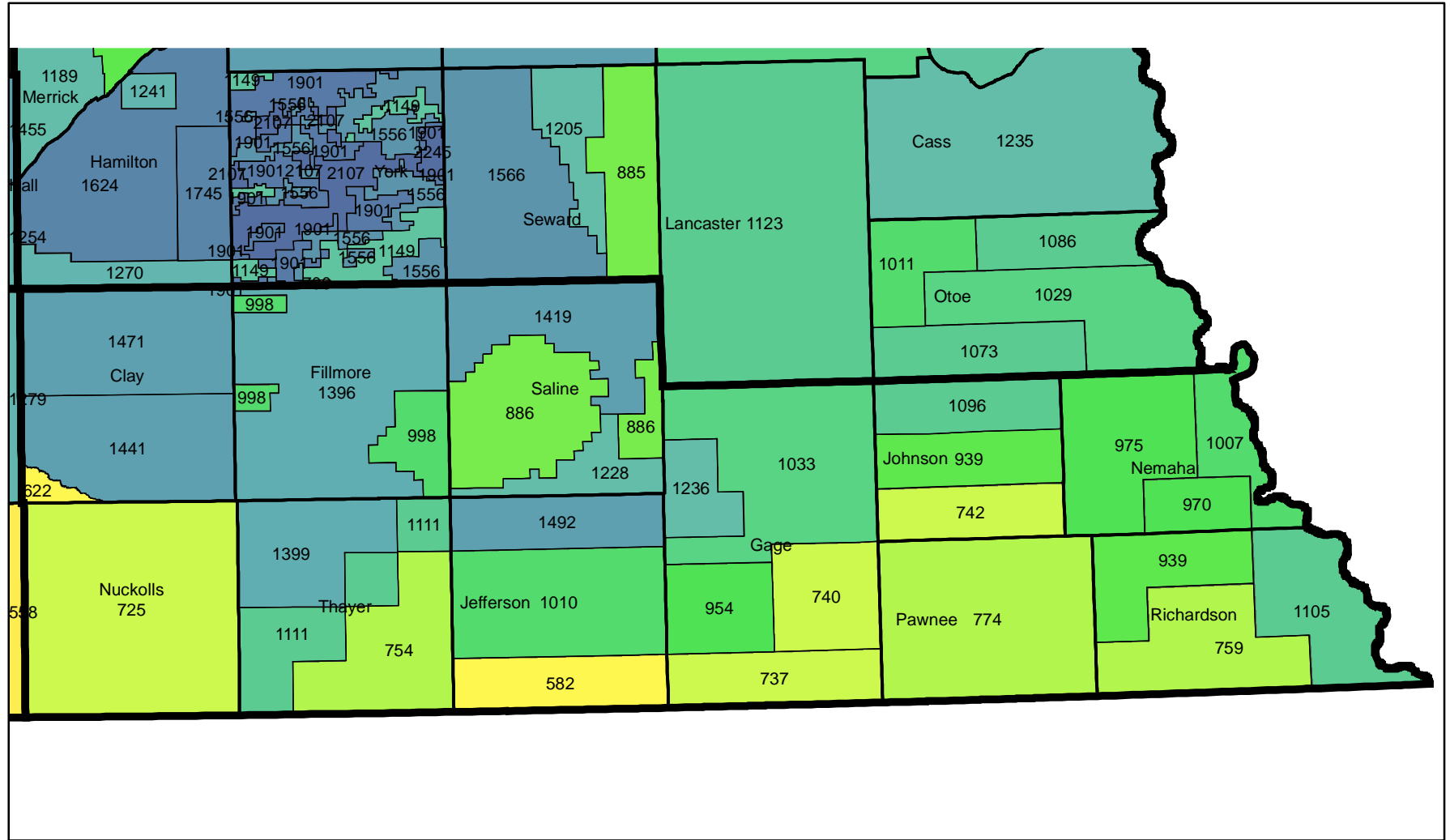

4G1



Legend

06MA

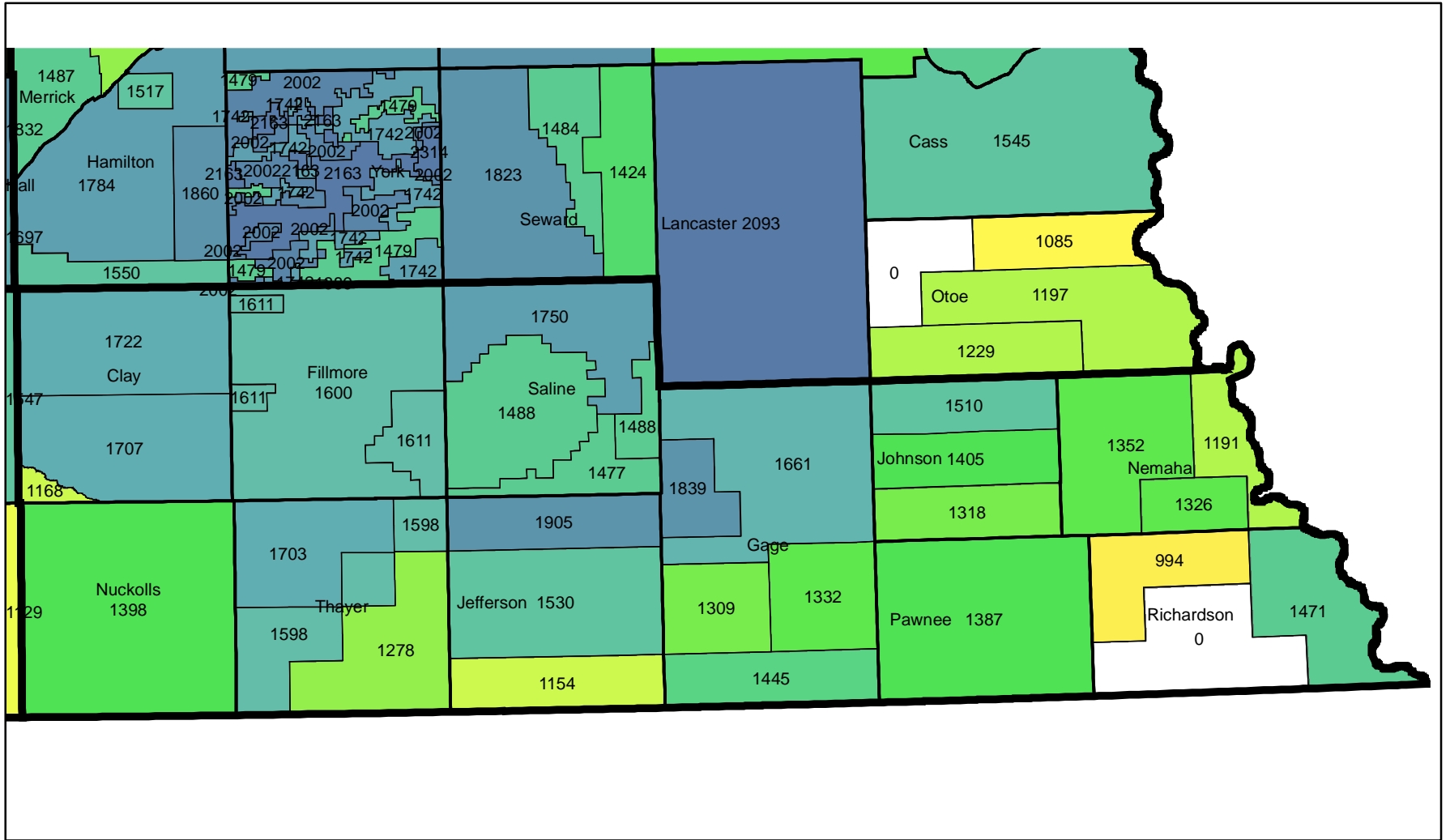

PERACRE



Legend

06MA

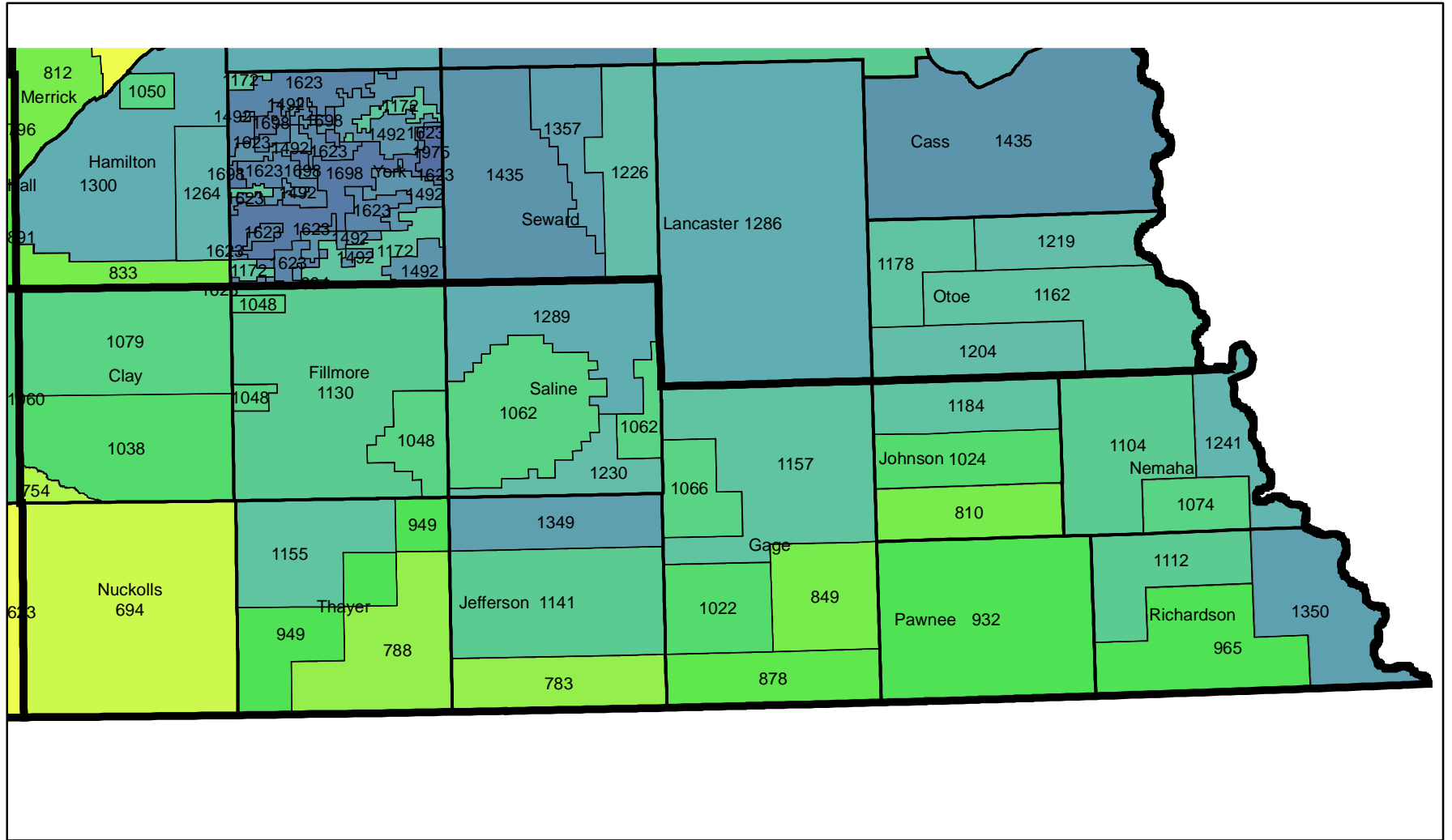
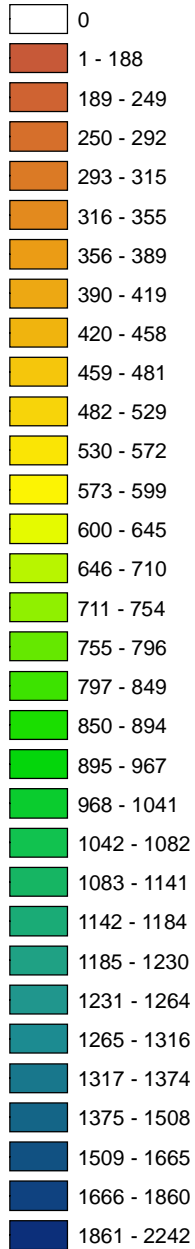
IRR_PA



Legend

06MA

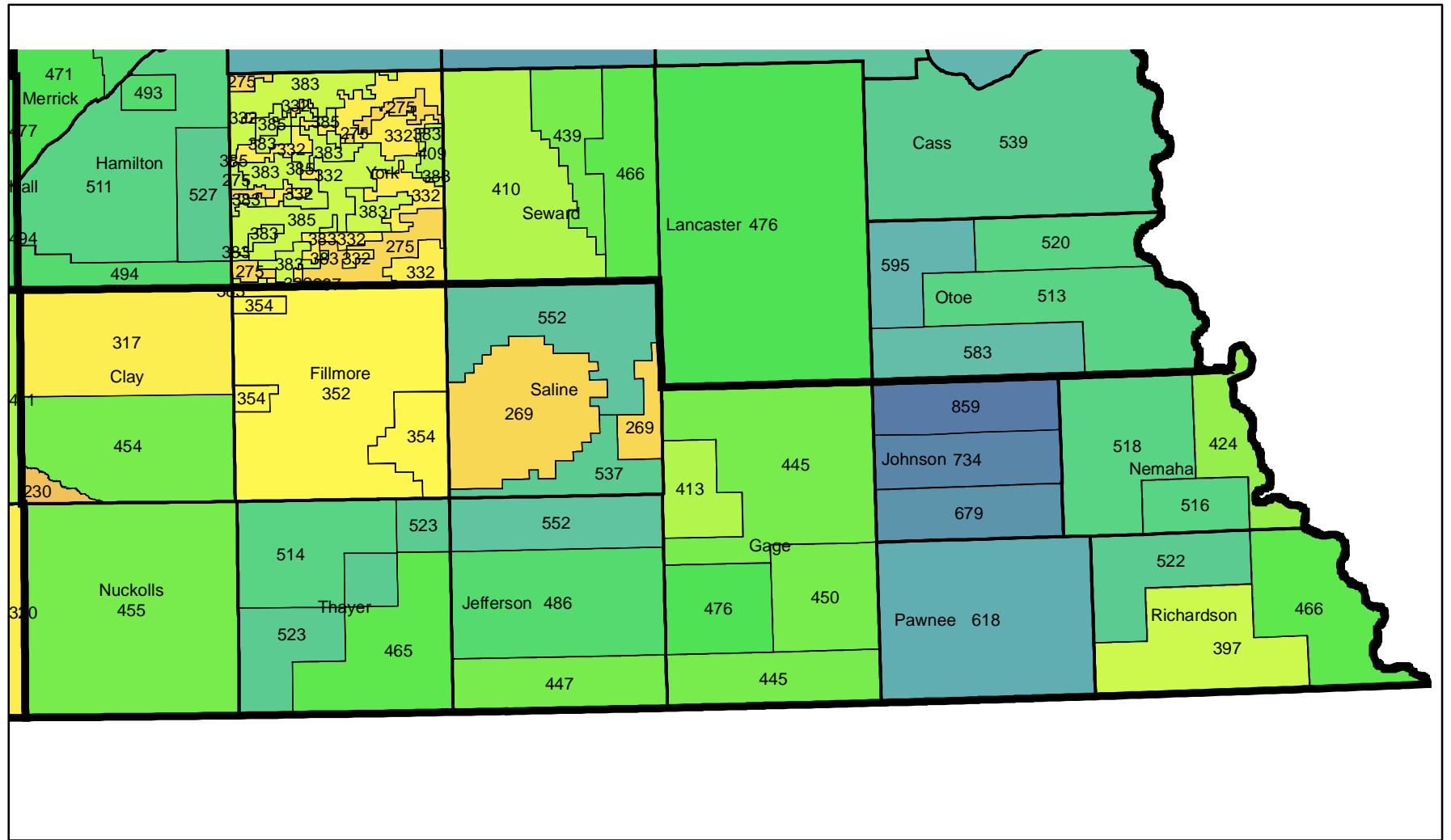

DRY_PA



Legend

06MA

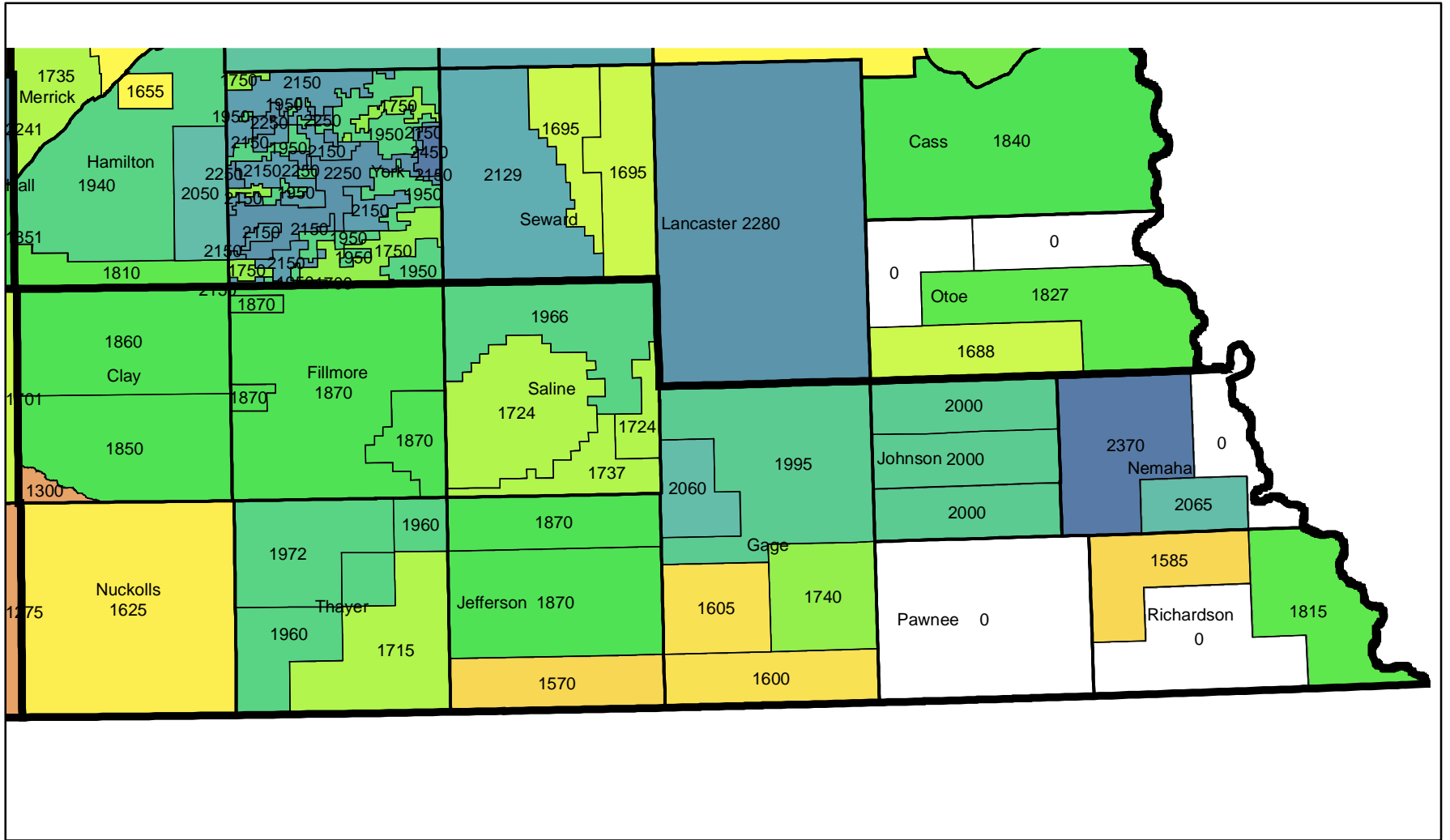

GRS_PA



Legend

06MA

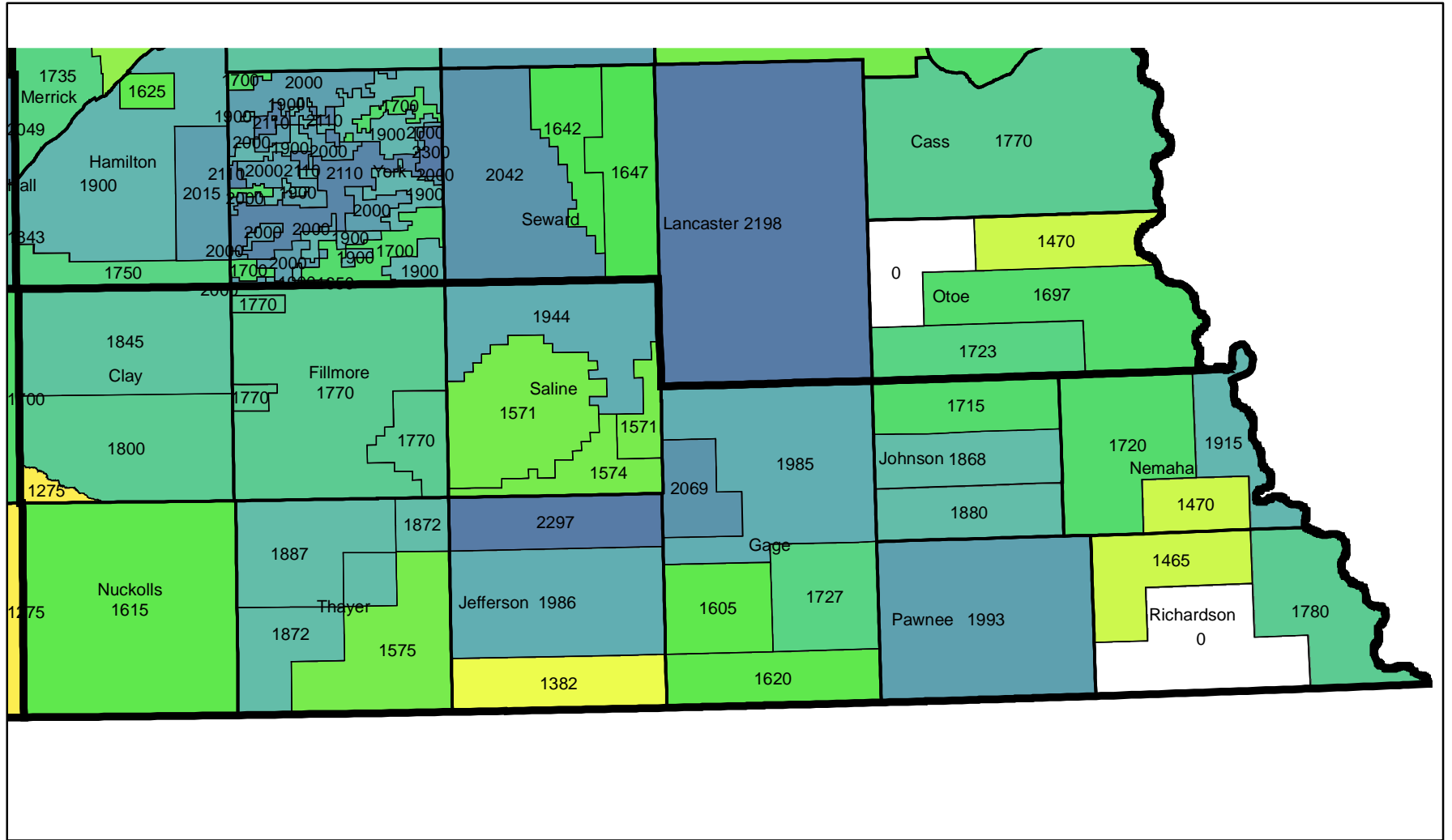

1A1



Legend

06MA

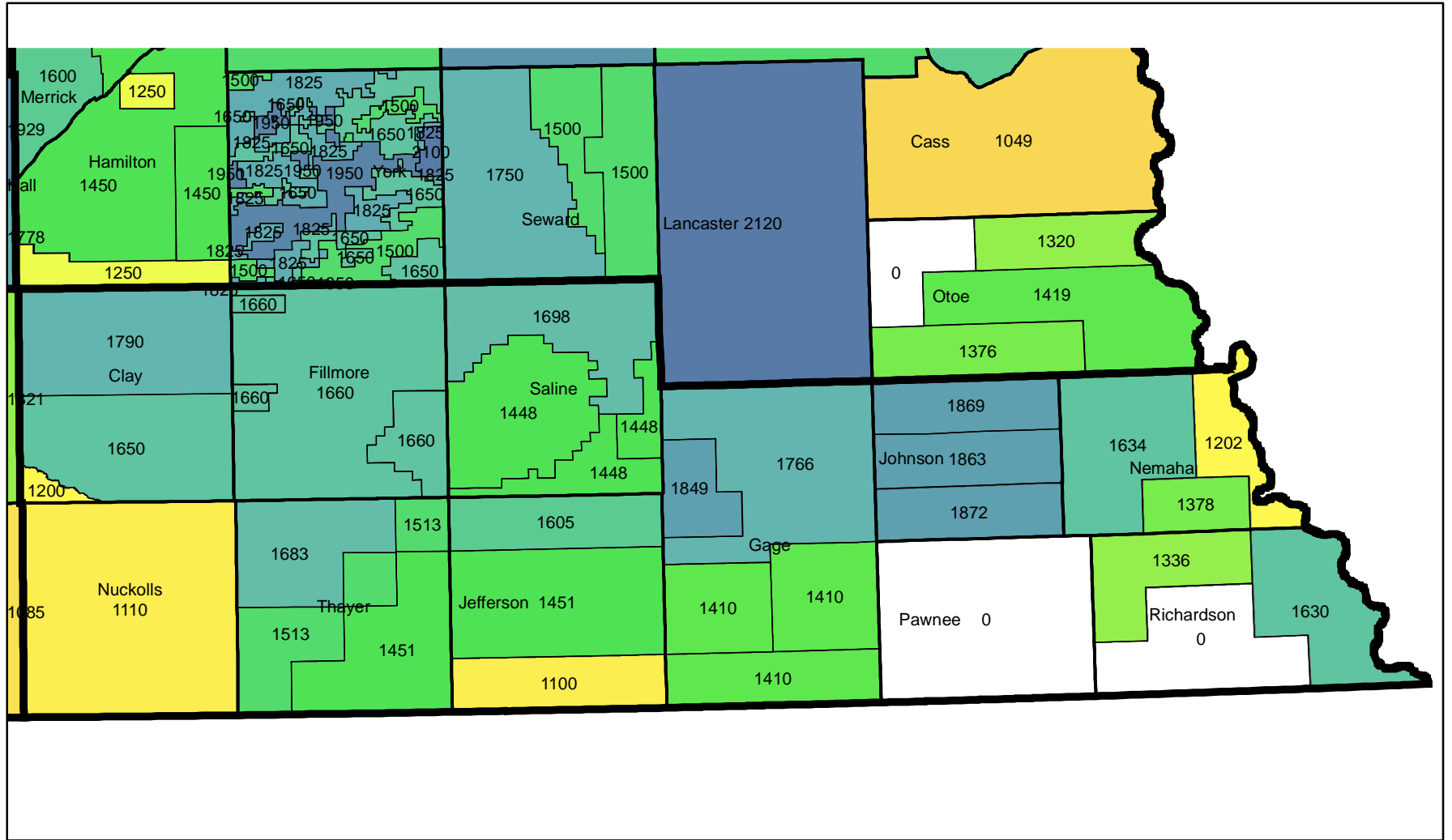

1A



Legend

06MA

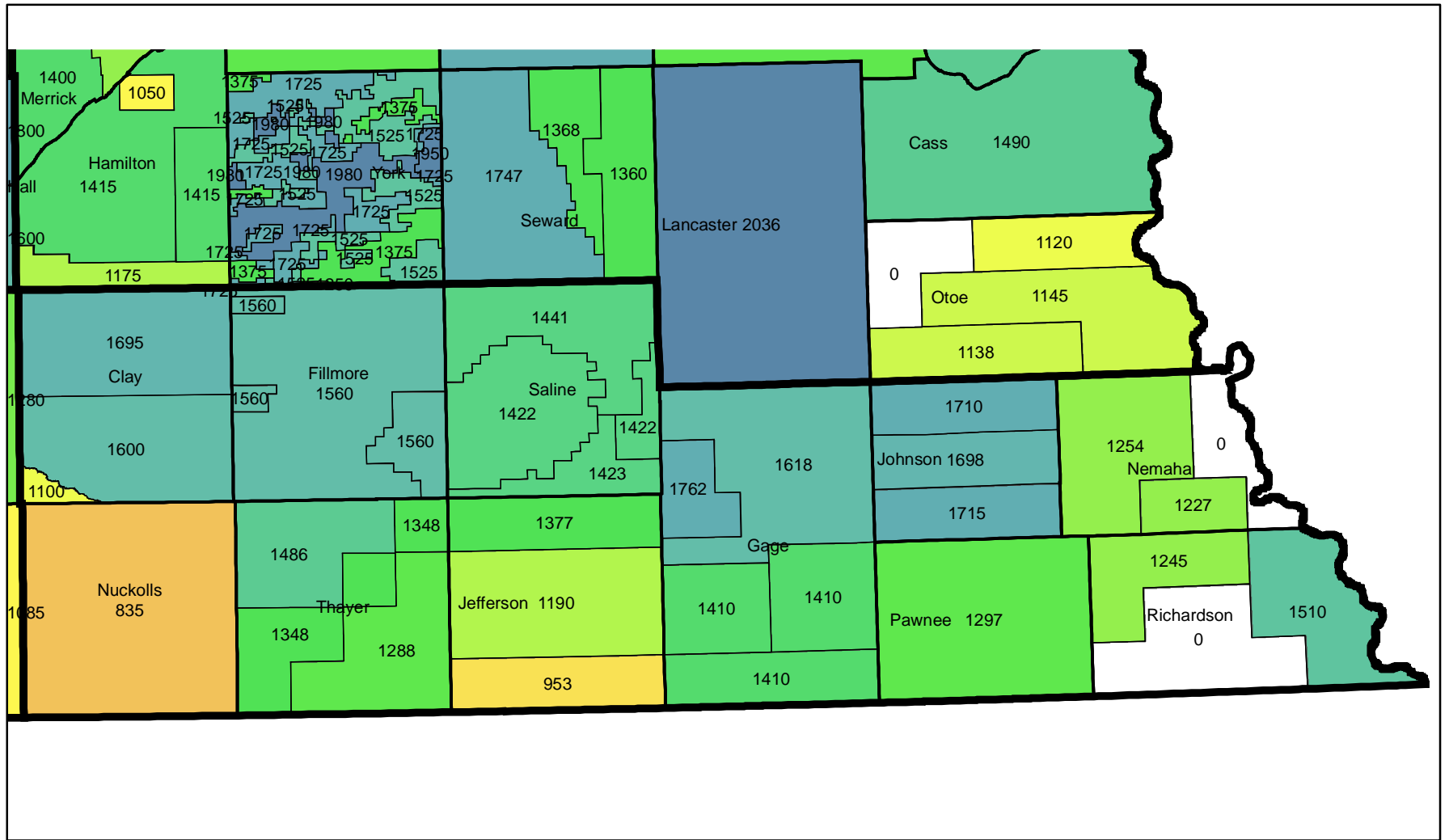
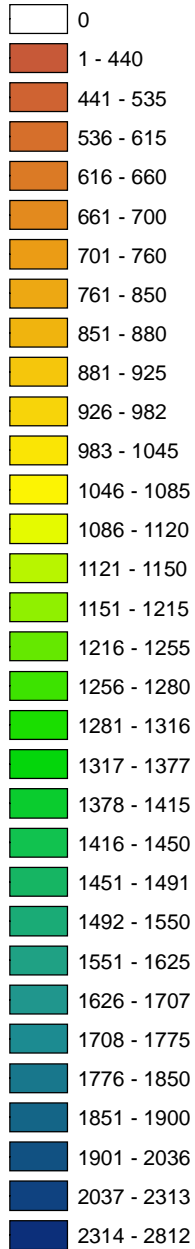
2A1



Legend

06MA

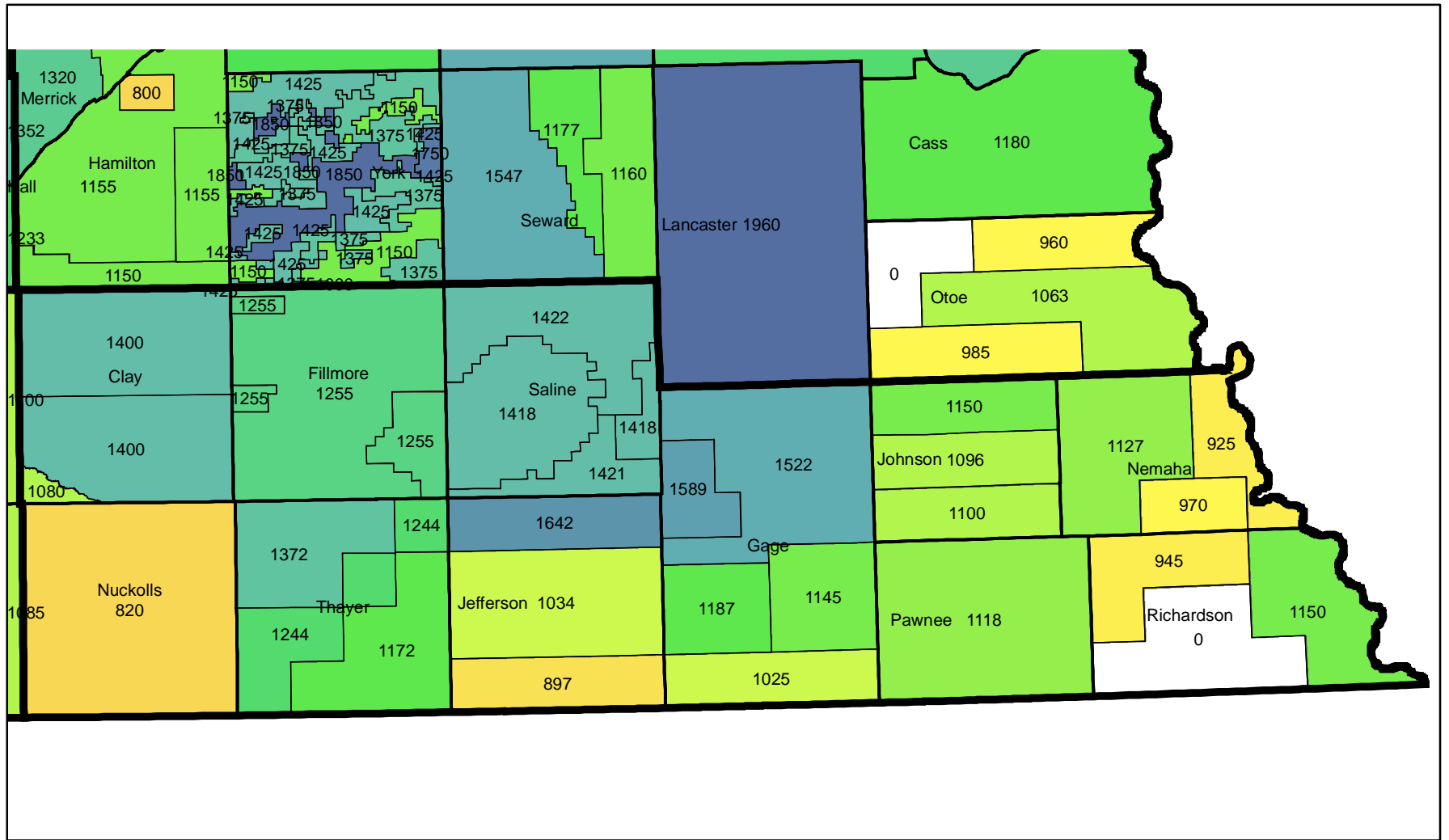

2A



Legend

06MA

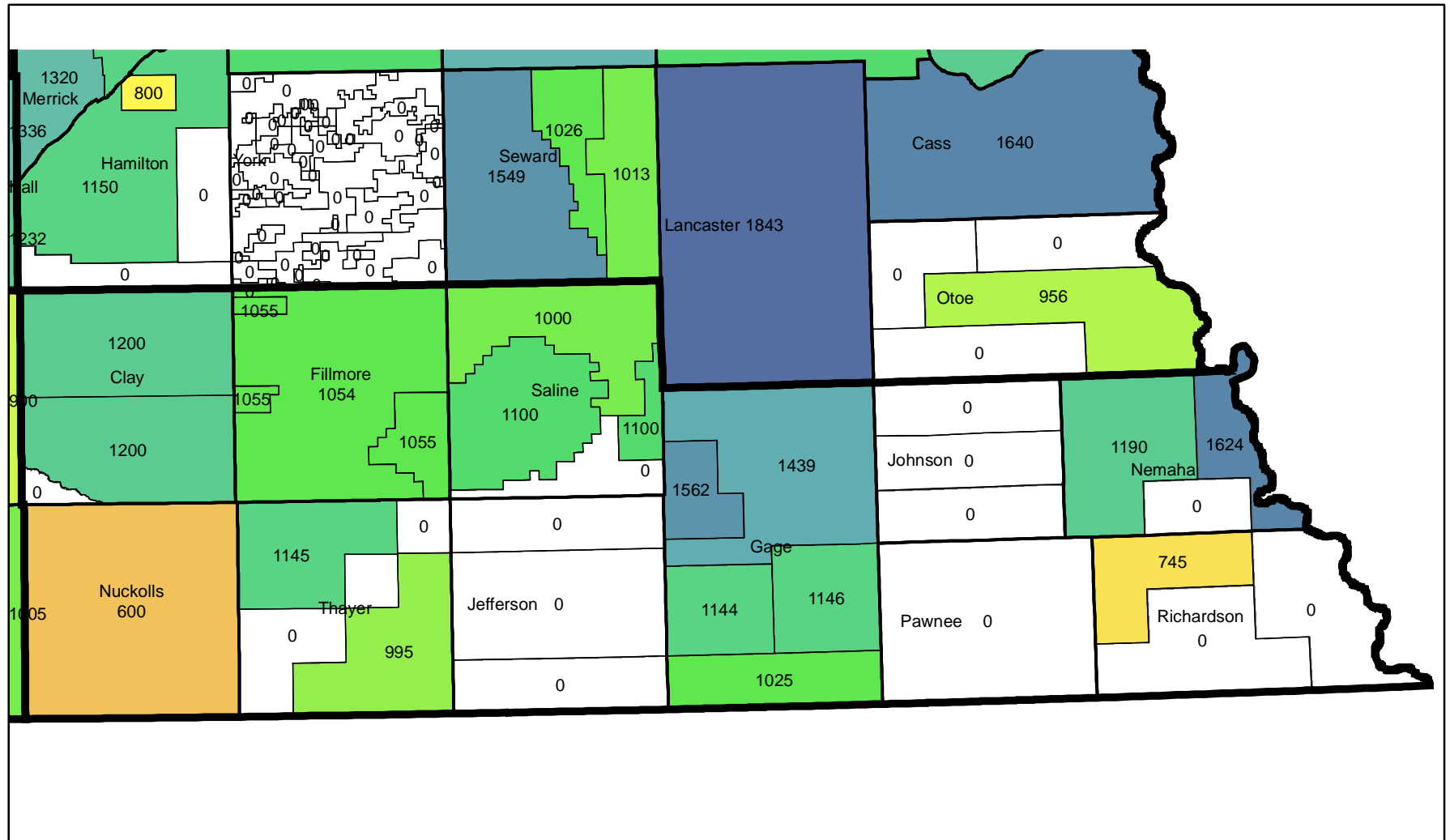
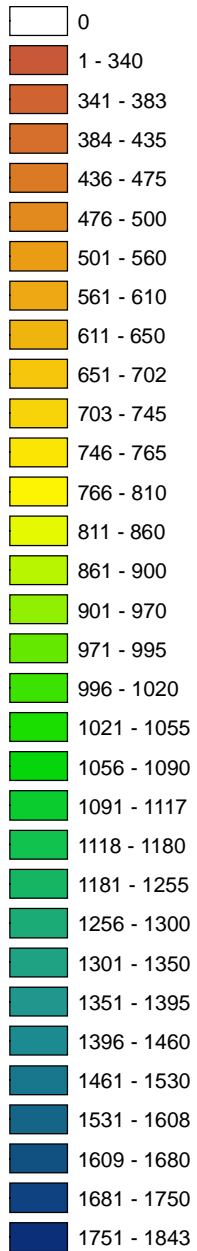
3A1



Legend

06MA

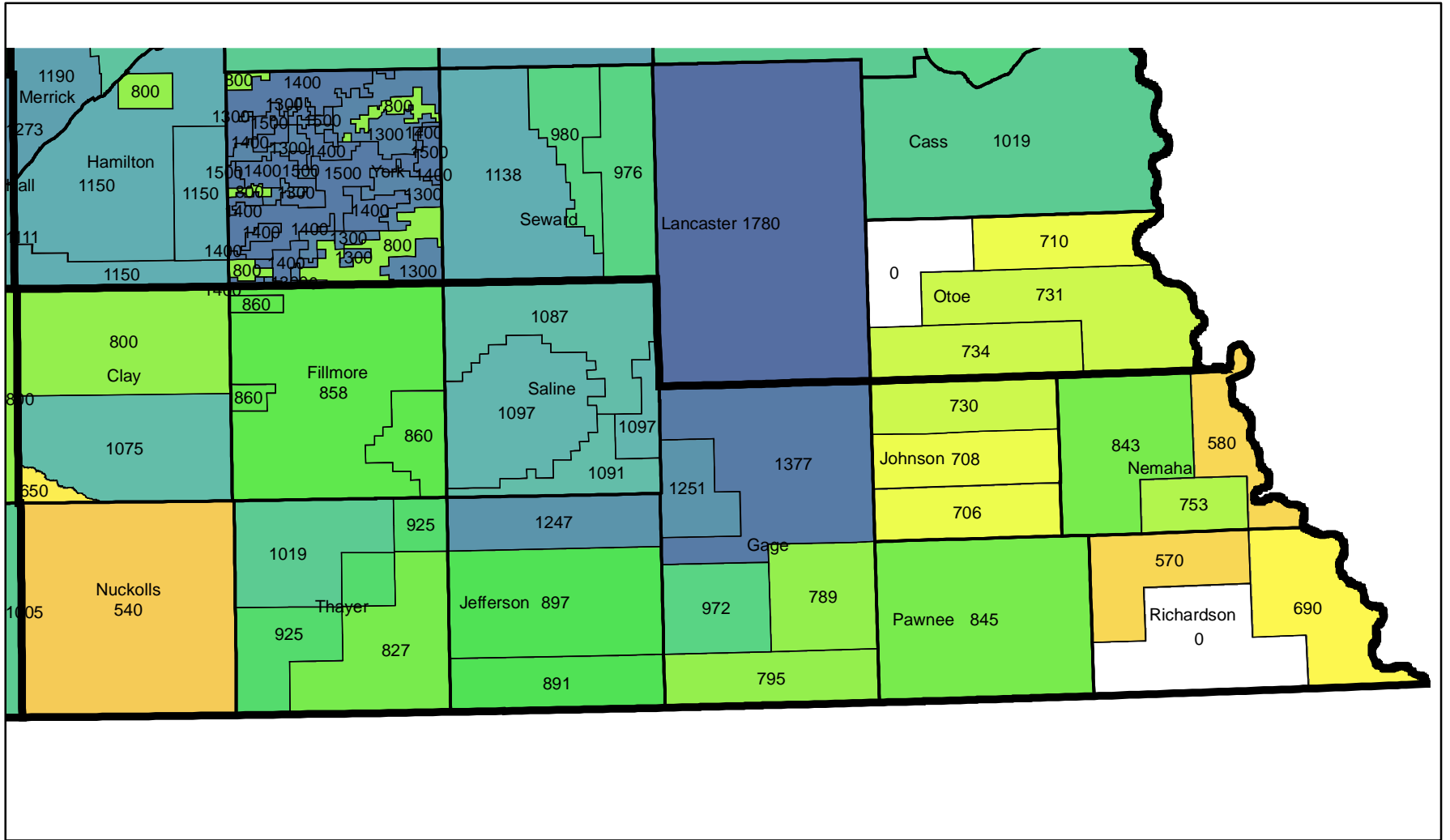

3A



Legend

06MA

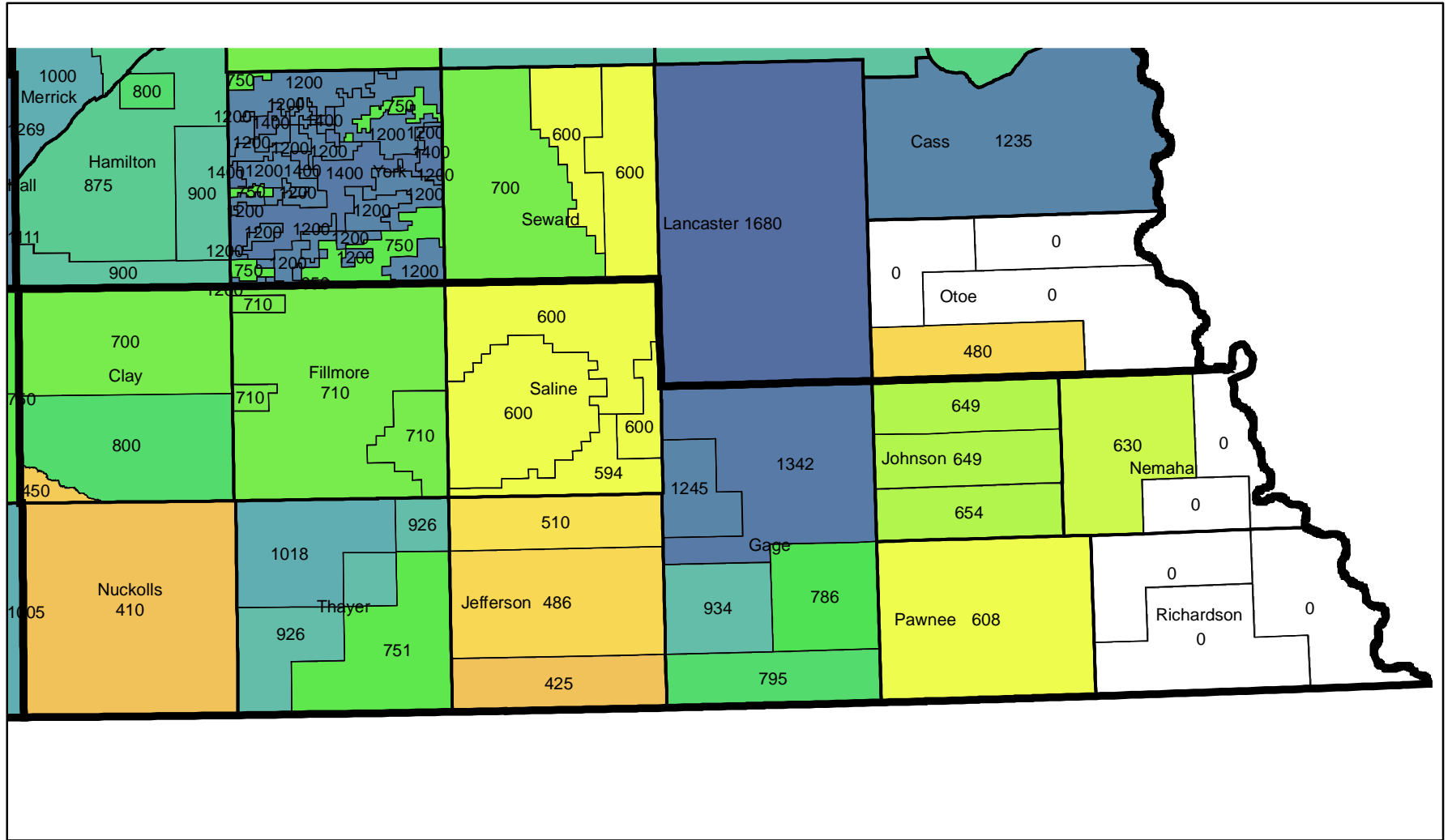
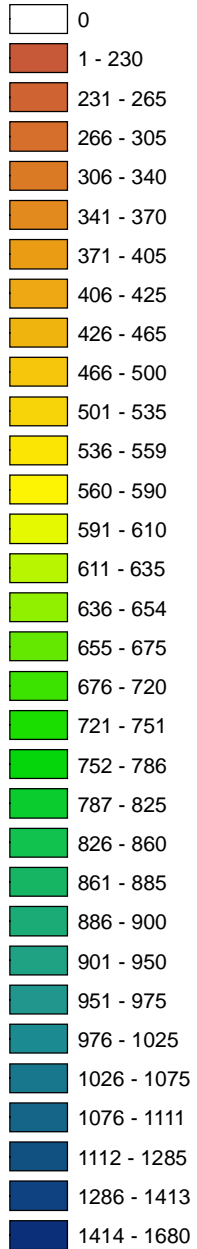
4A1



Legend

06MA

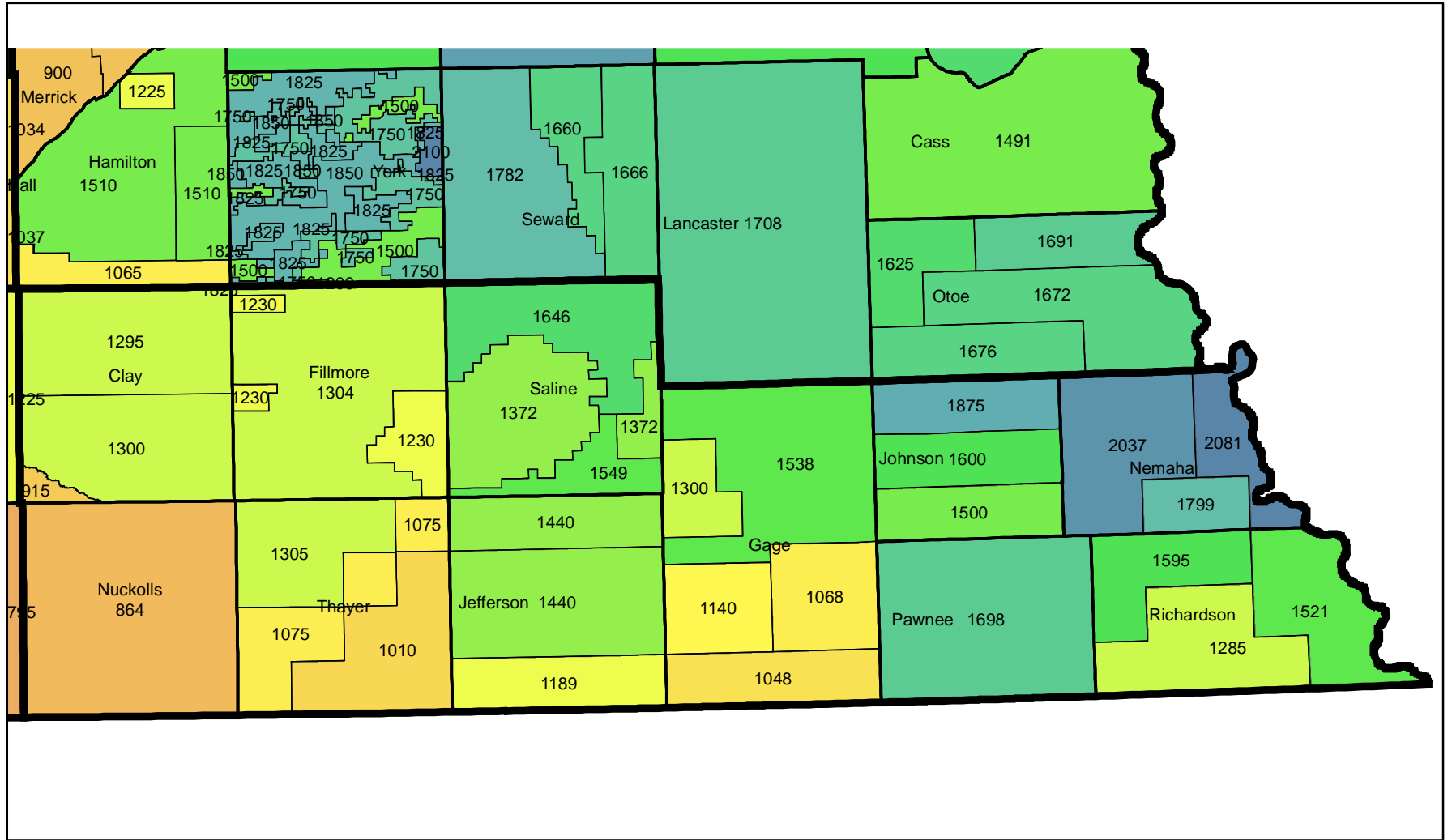

4A



Legend

06MA

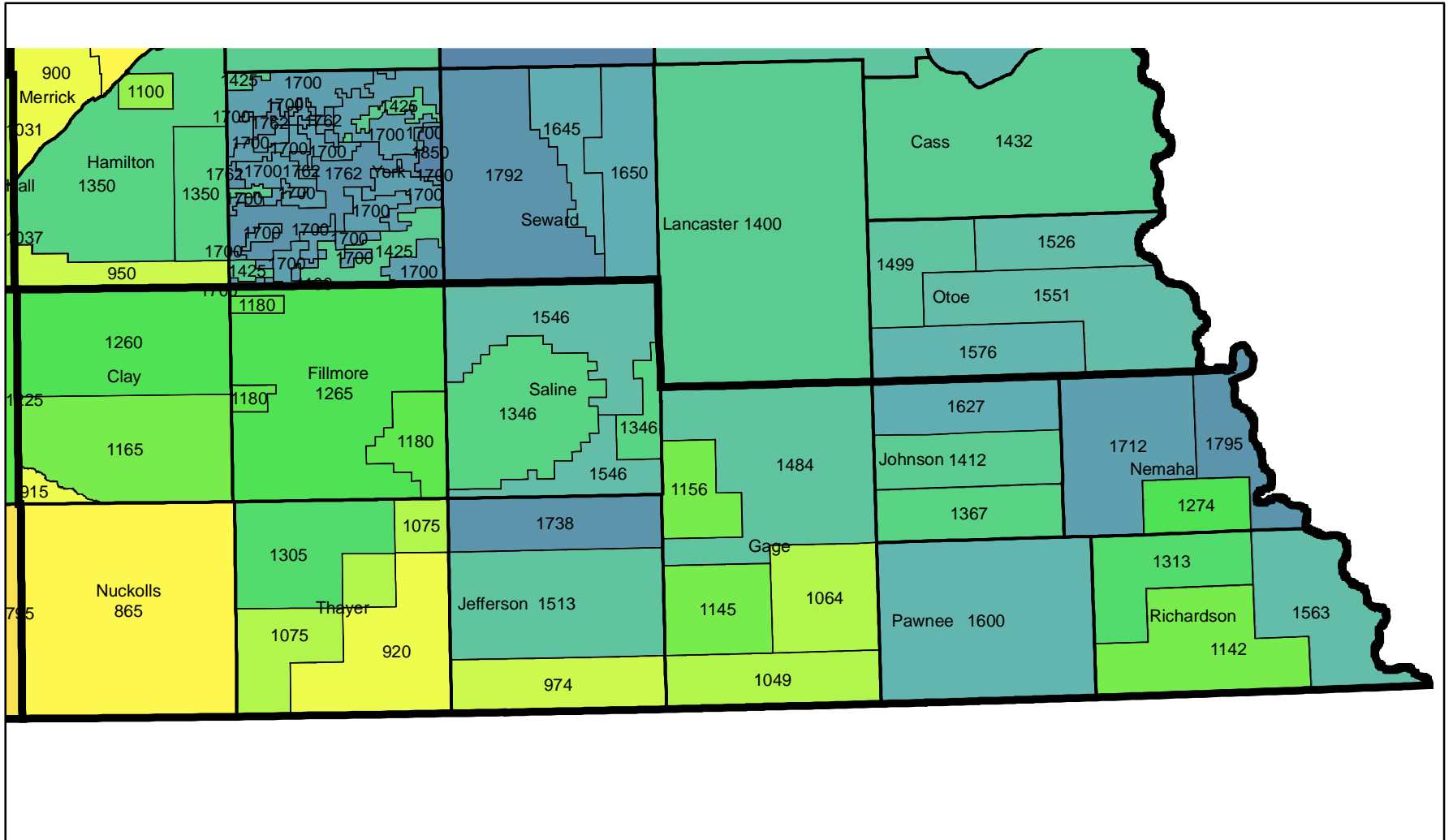
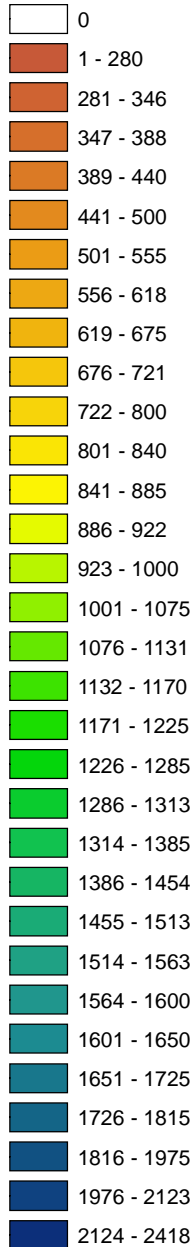
1D1



Legend

06MA

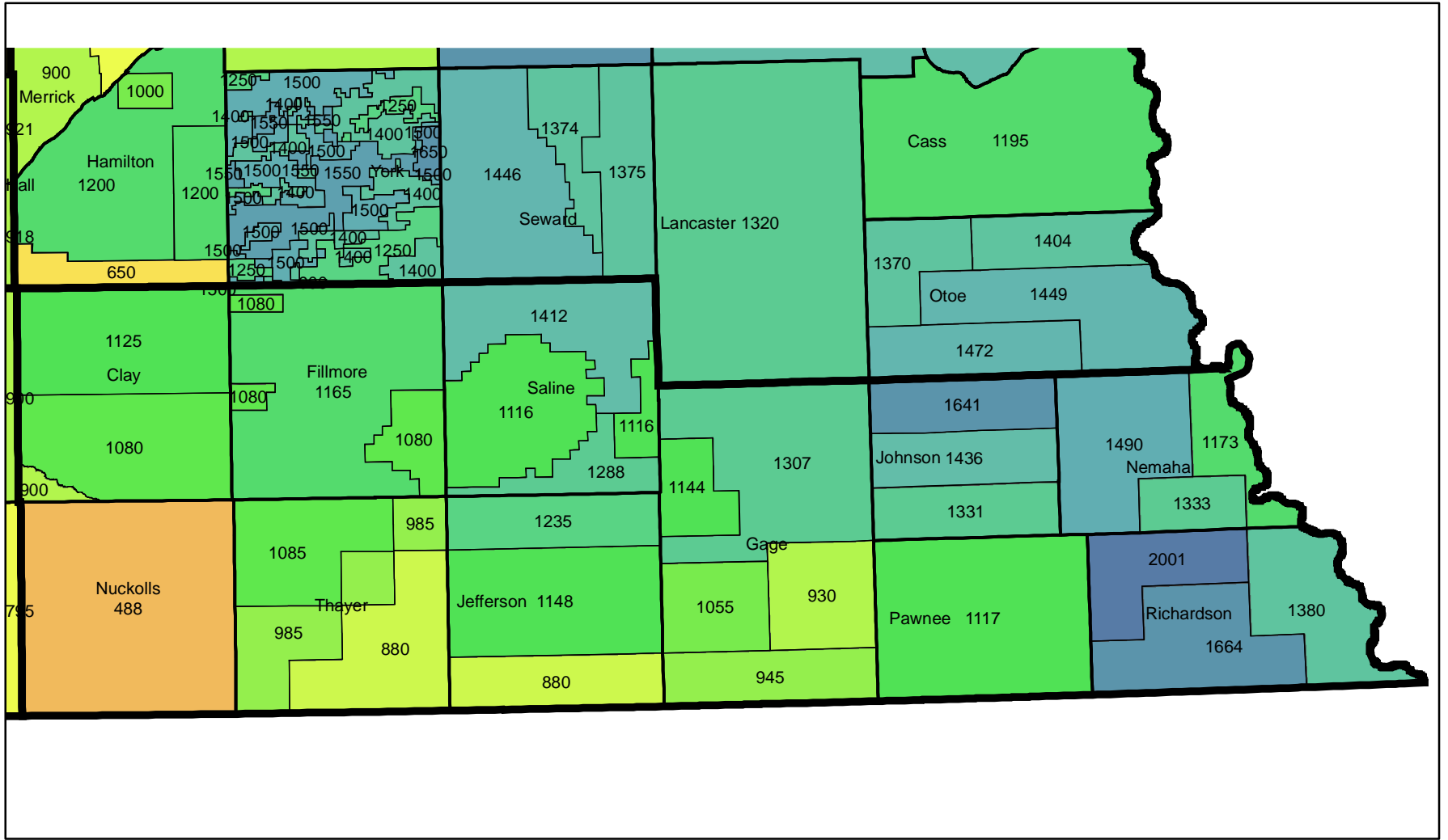

1D



Legend

06MA

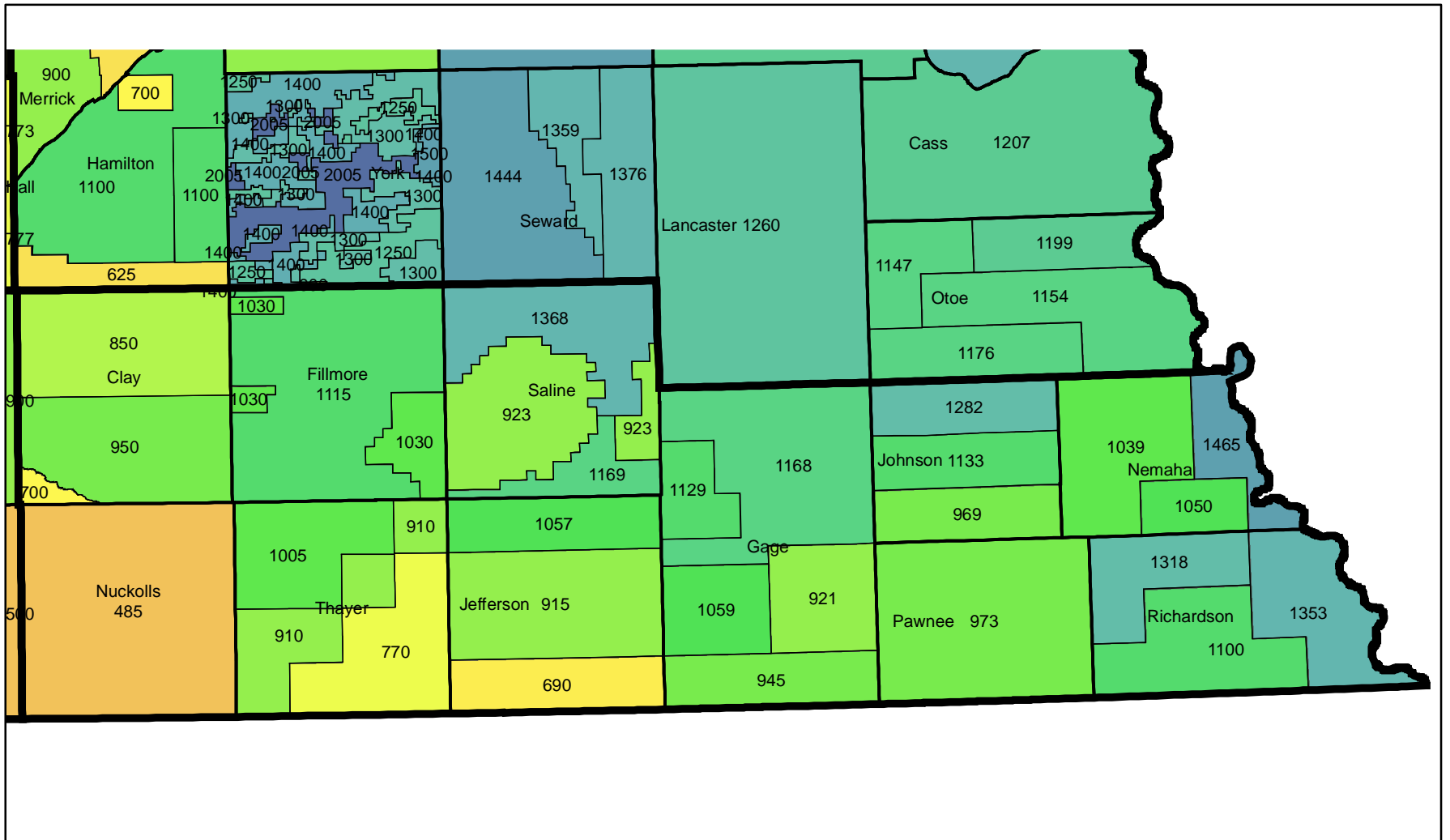

2D1



Legend

06MA

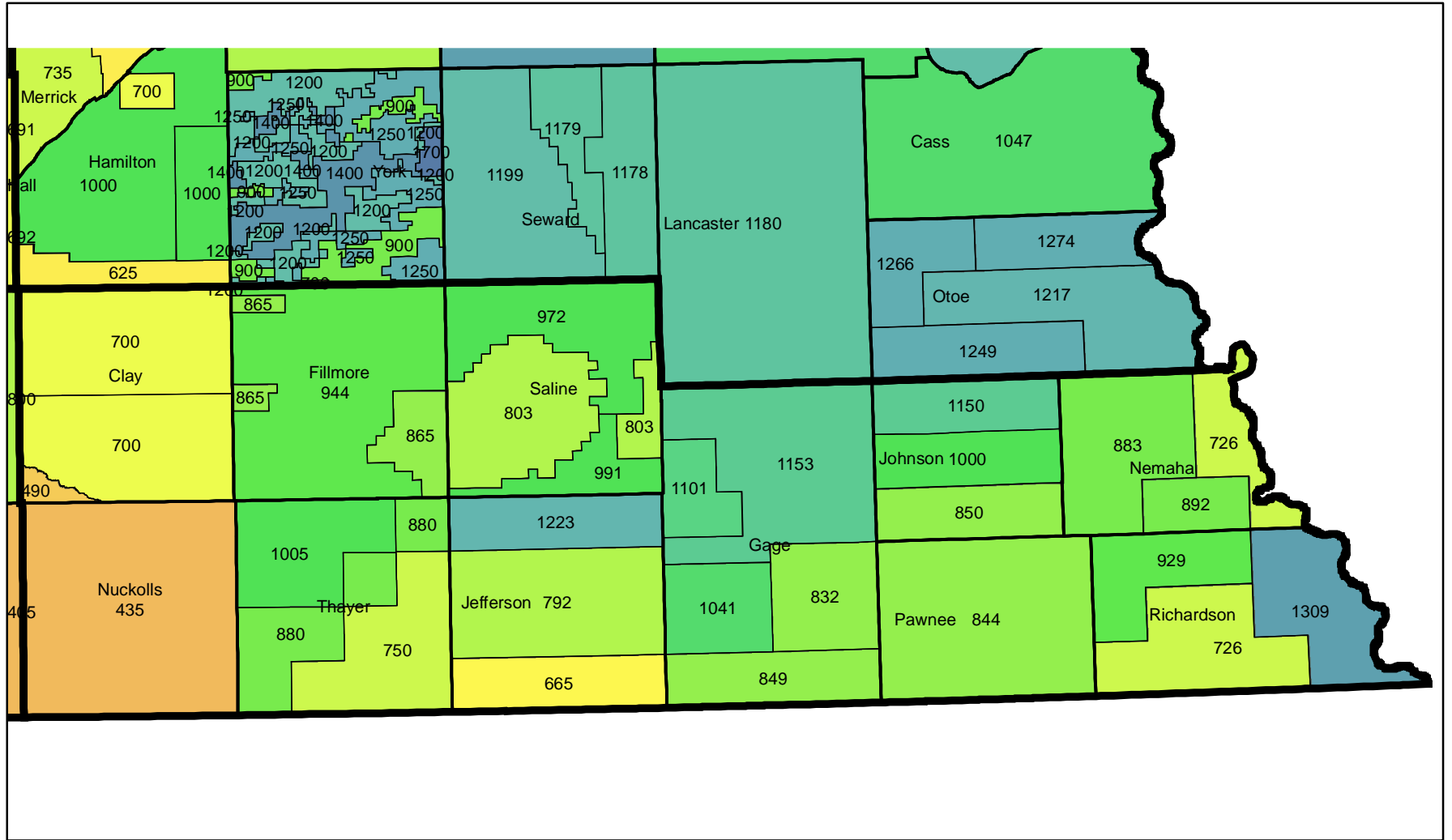

2D



Legend

06MA

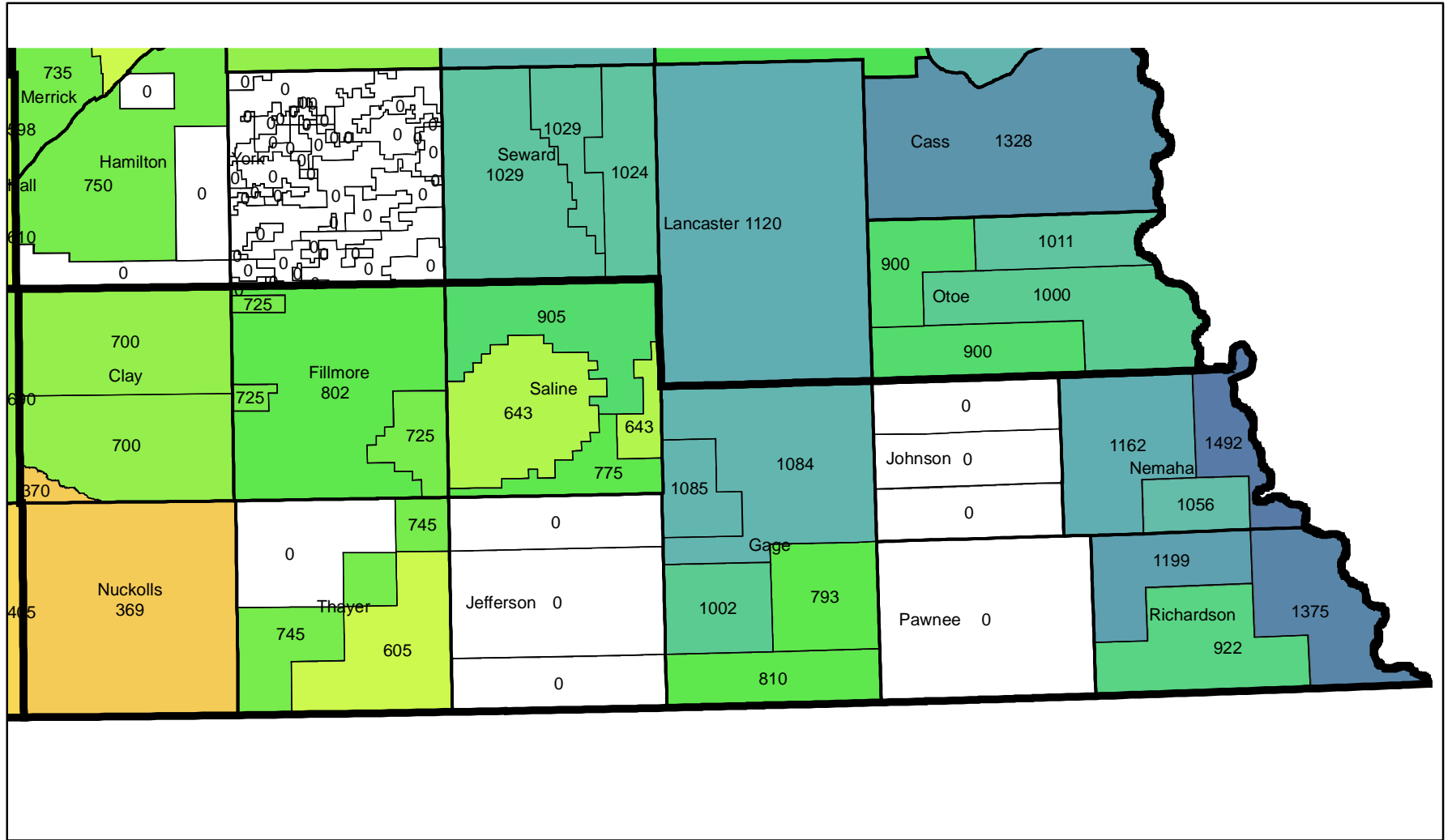
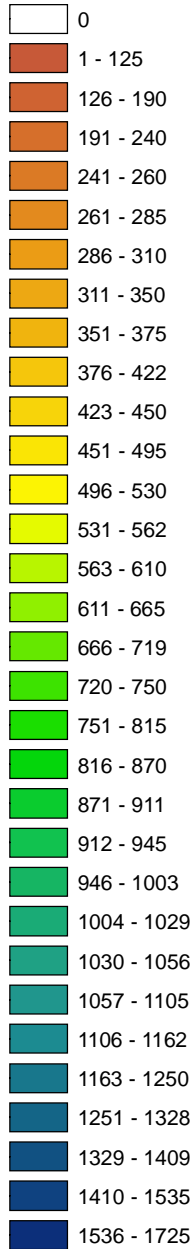
3D1



Legend

06MA

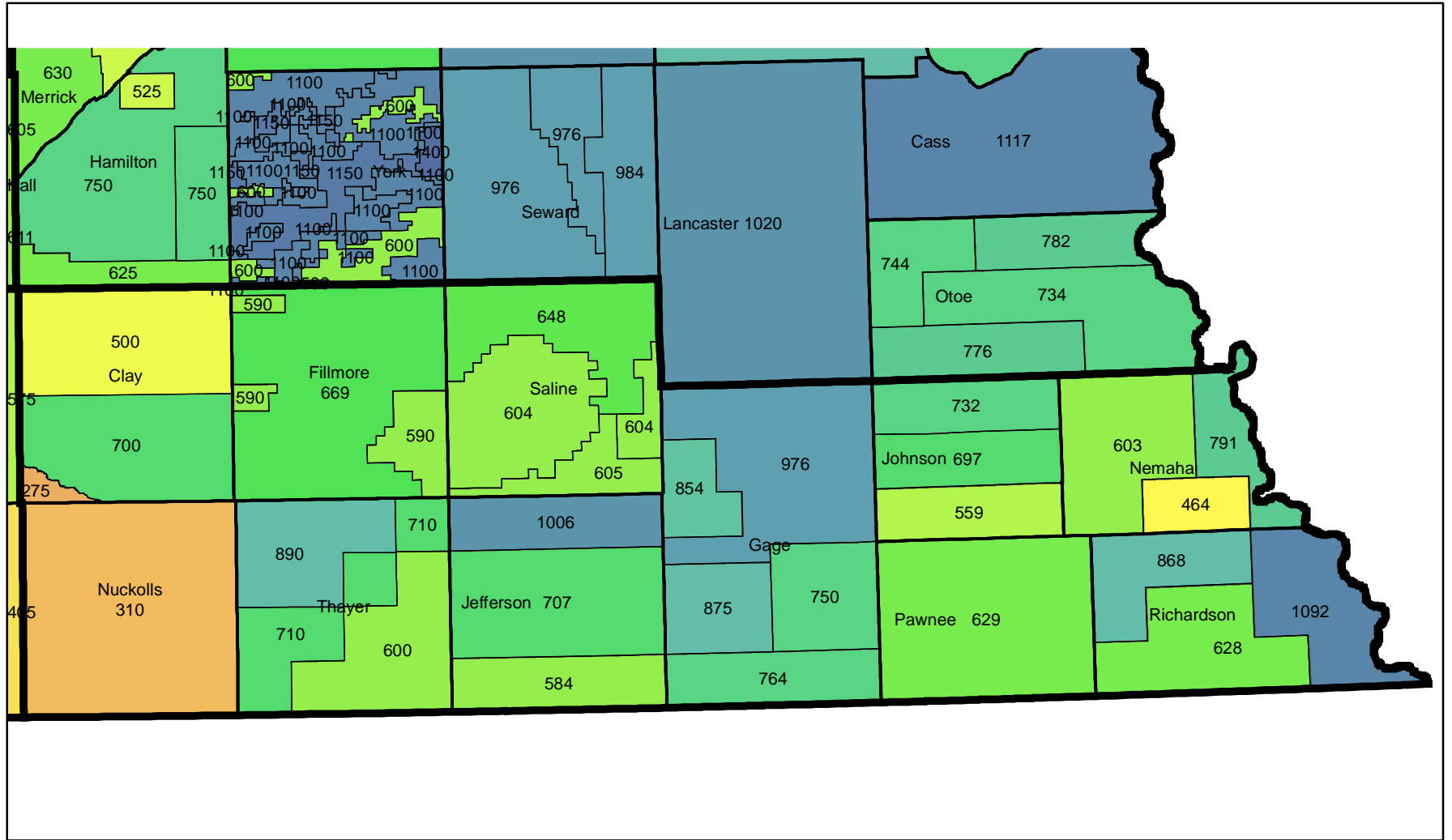

3D



Legend

06MA

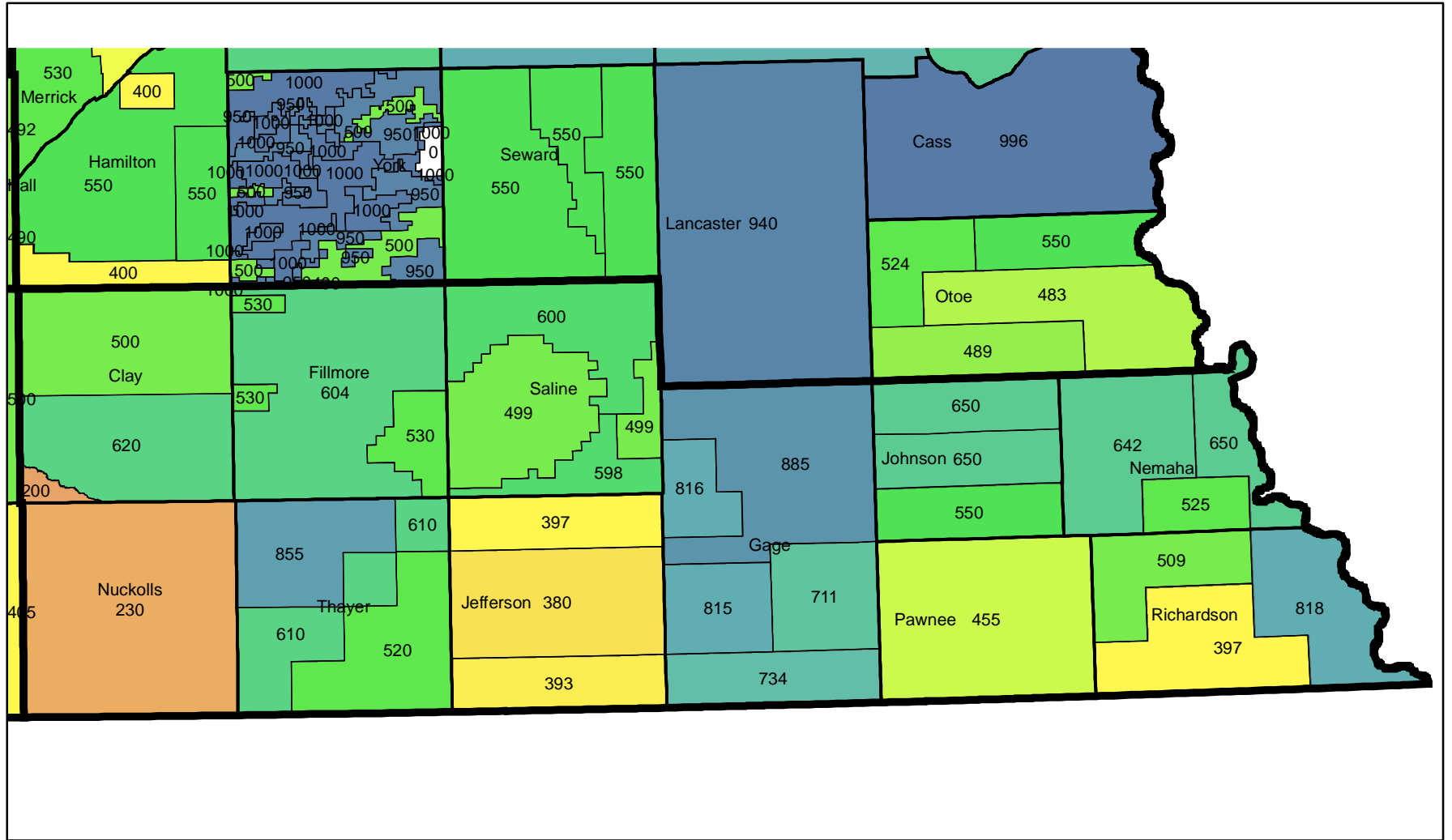
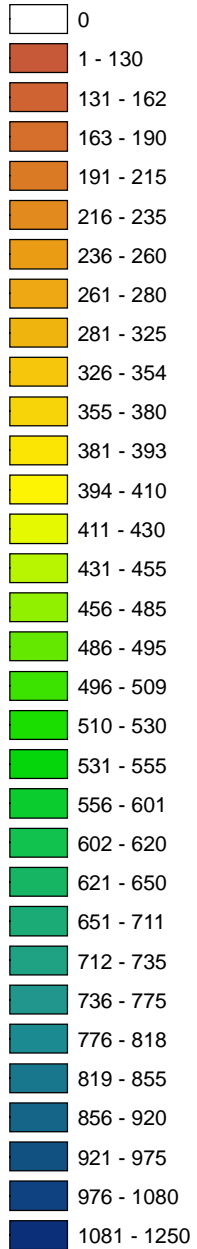
4D1



Legend

06MA

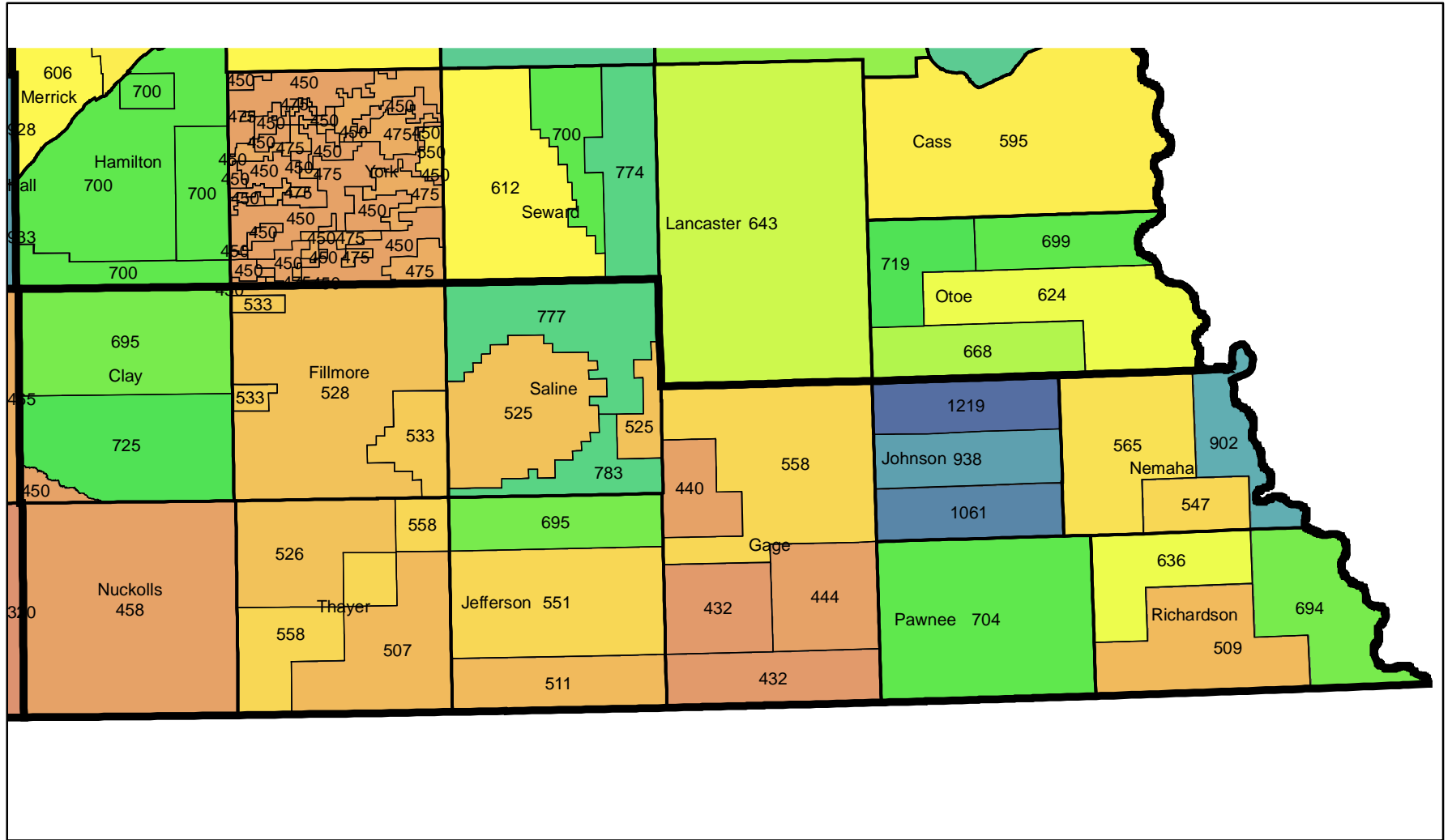

4D



Legend

06MA

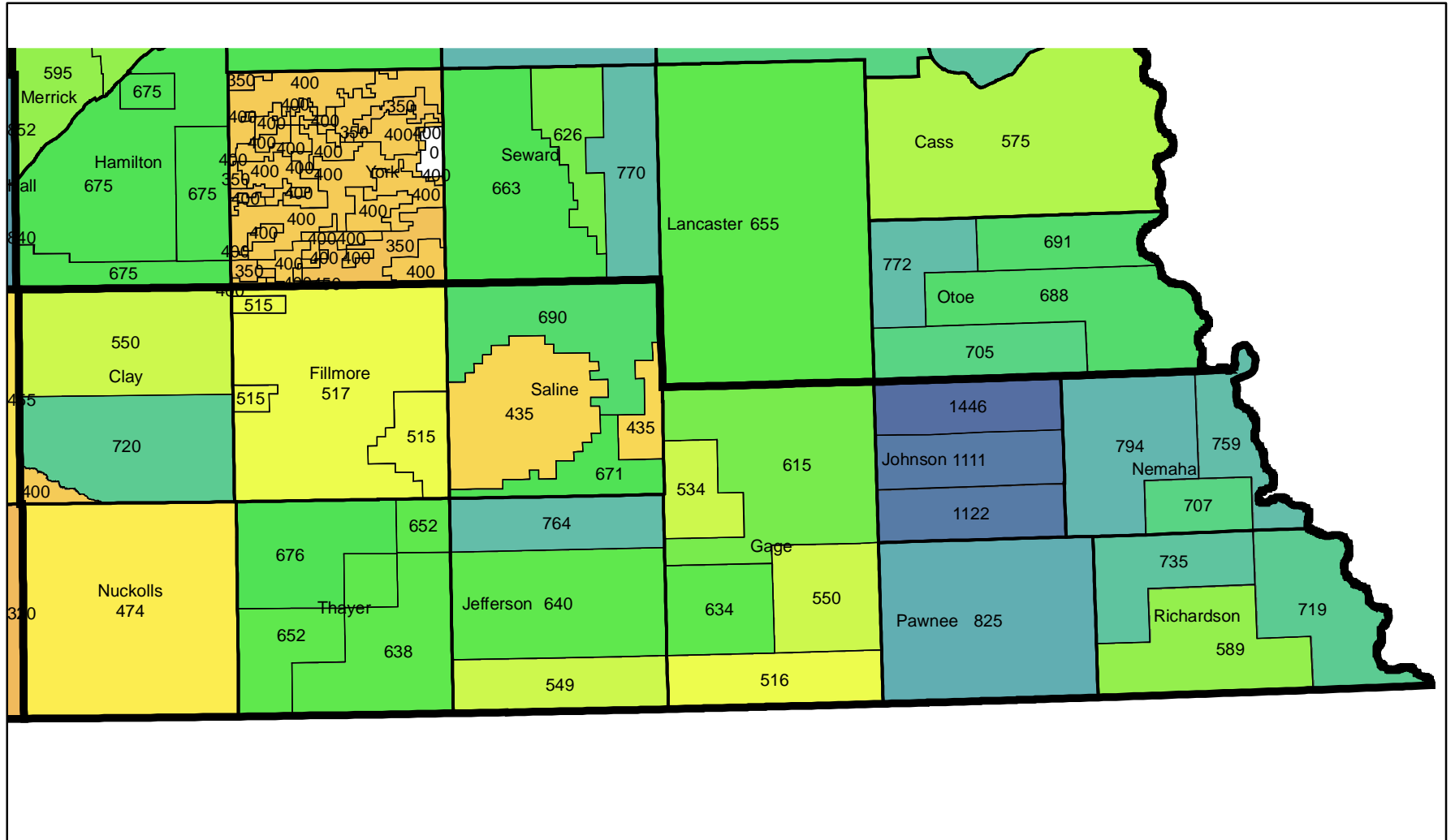

1G1



Legend

06MA

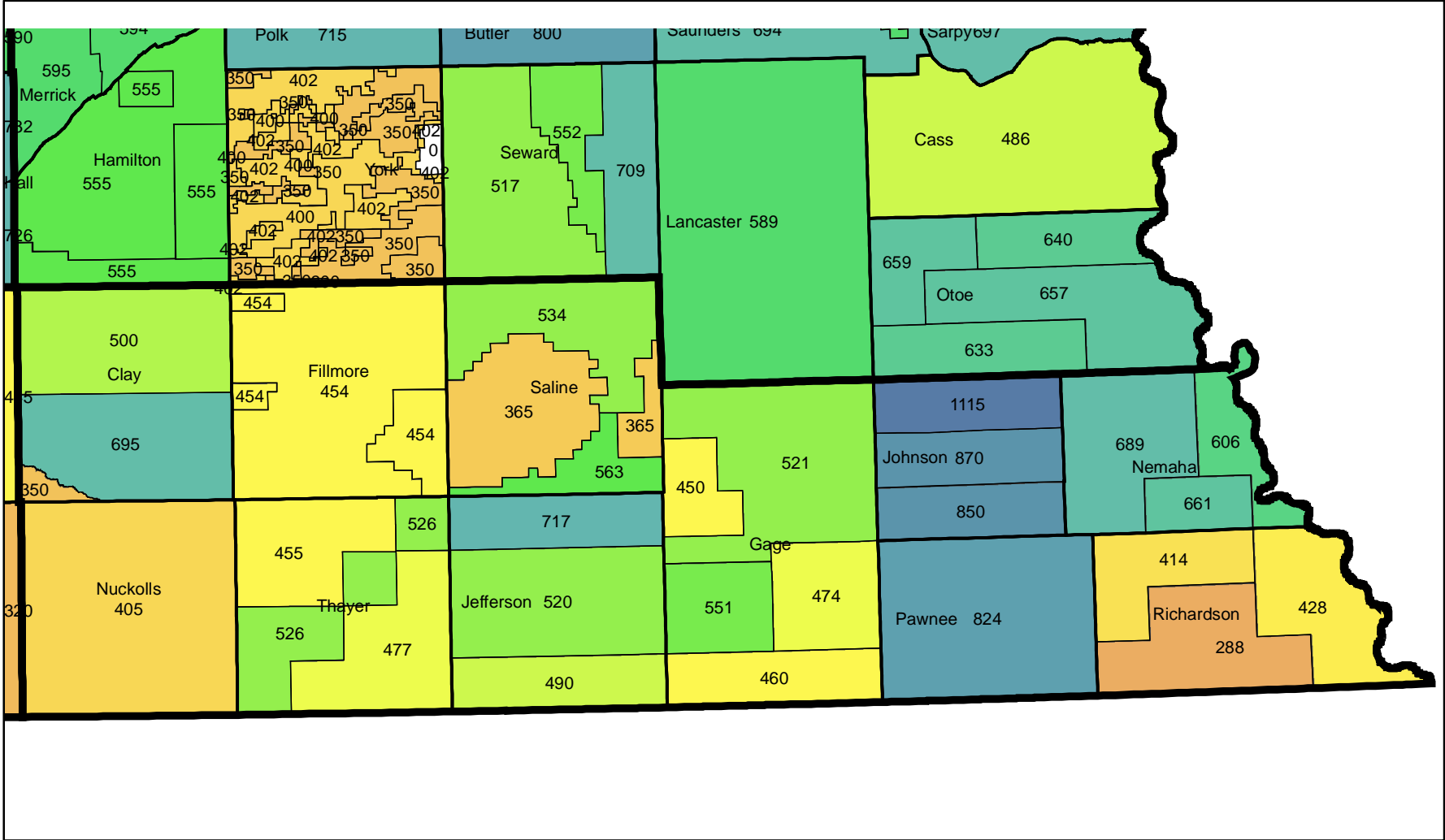

1G



Legend

06MA

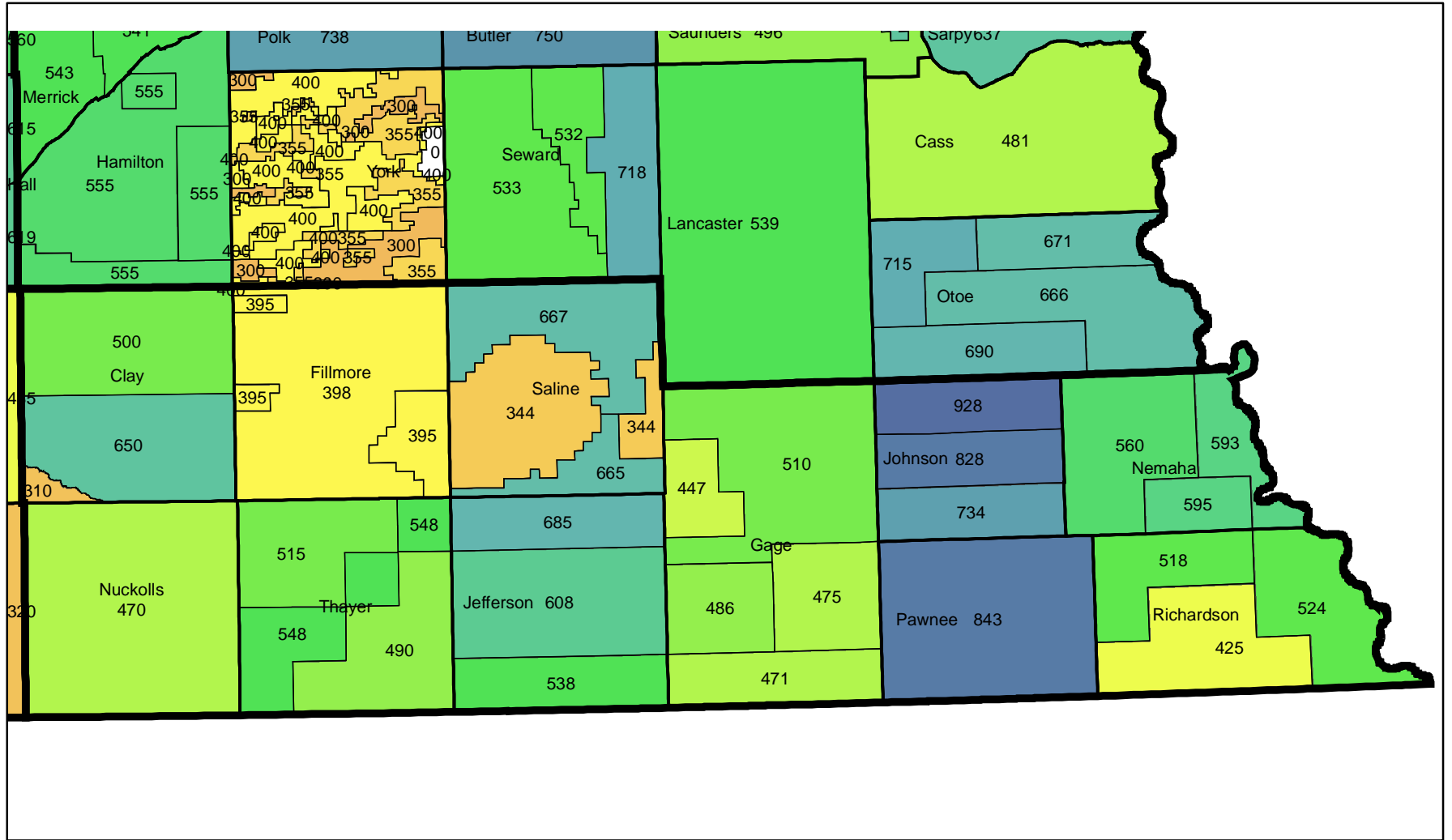
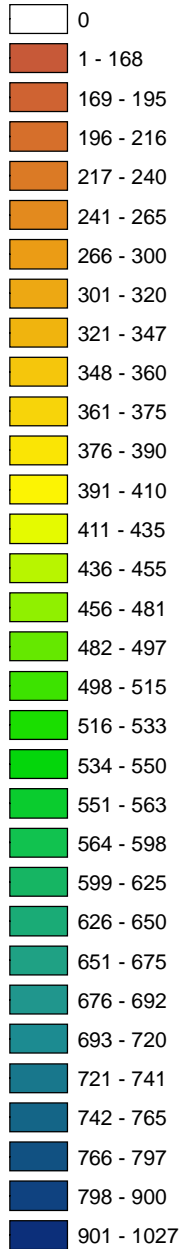
2G1



Legend

06MA

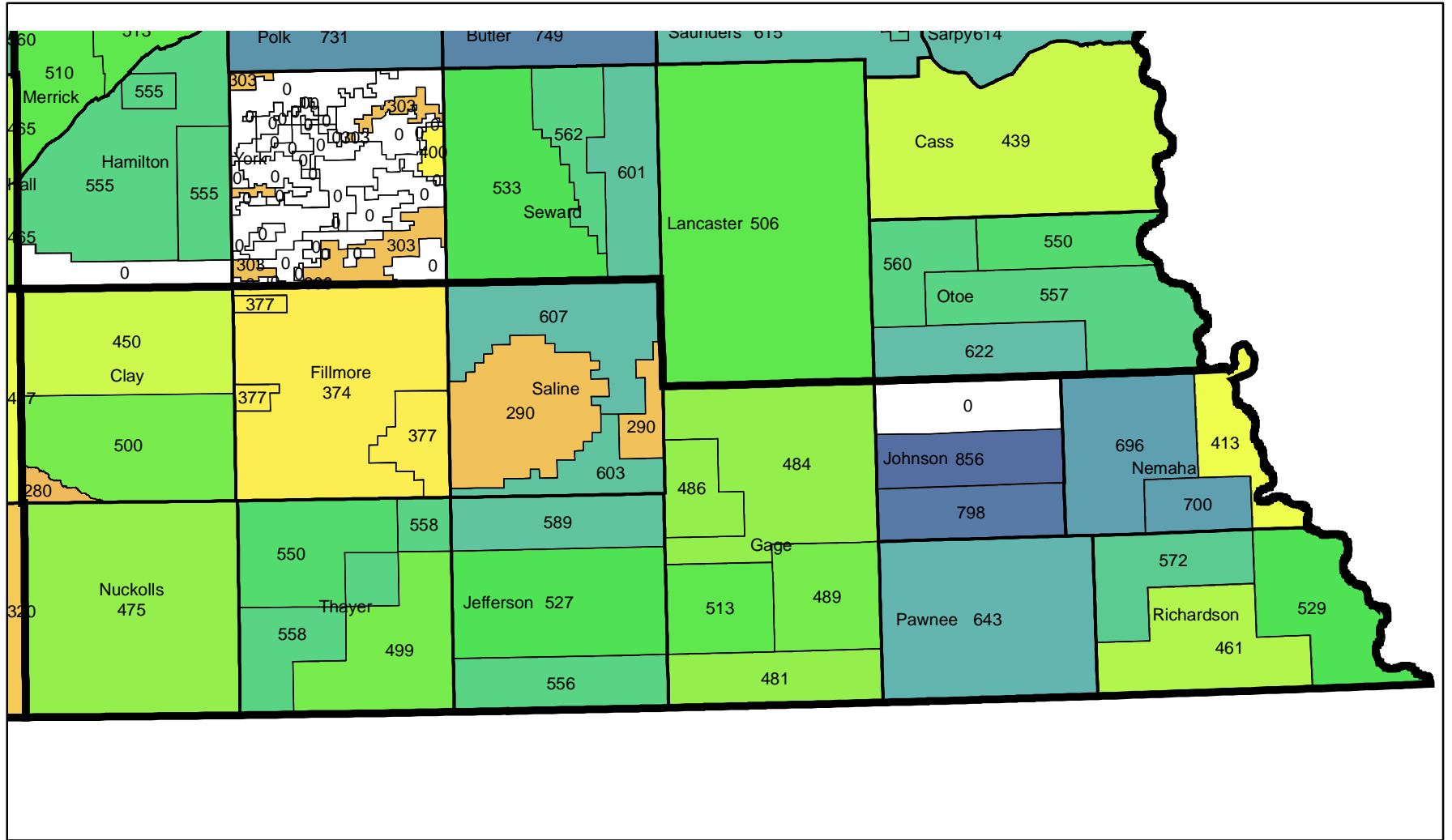
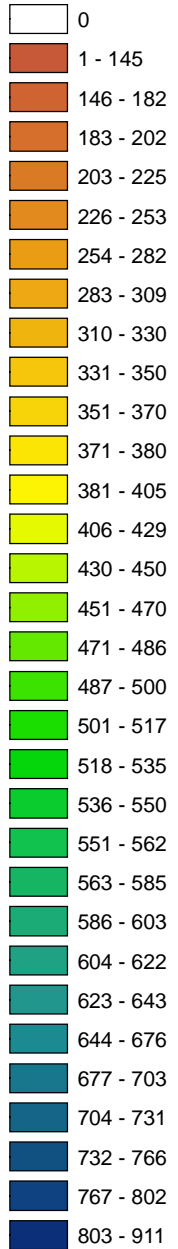
2G



Legend

06MA

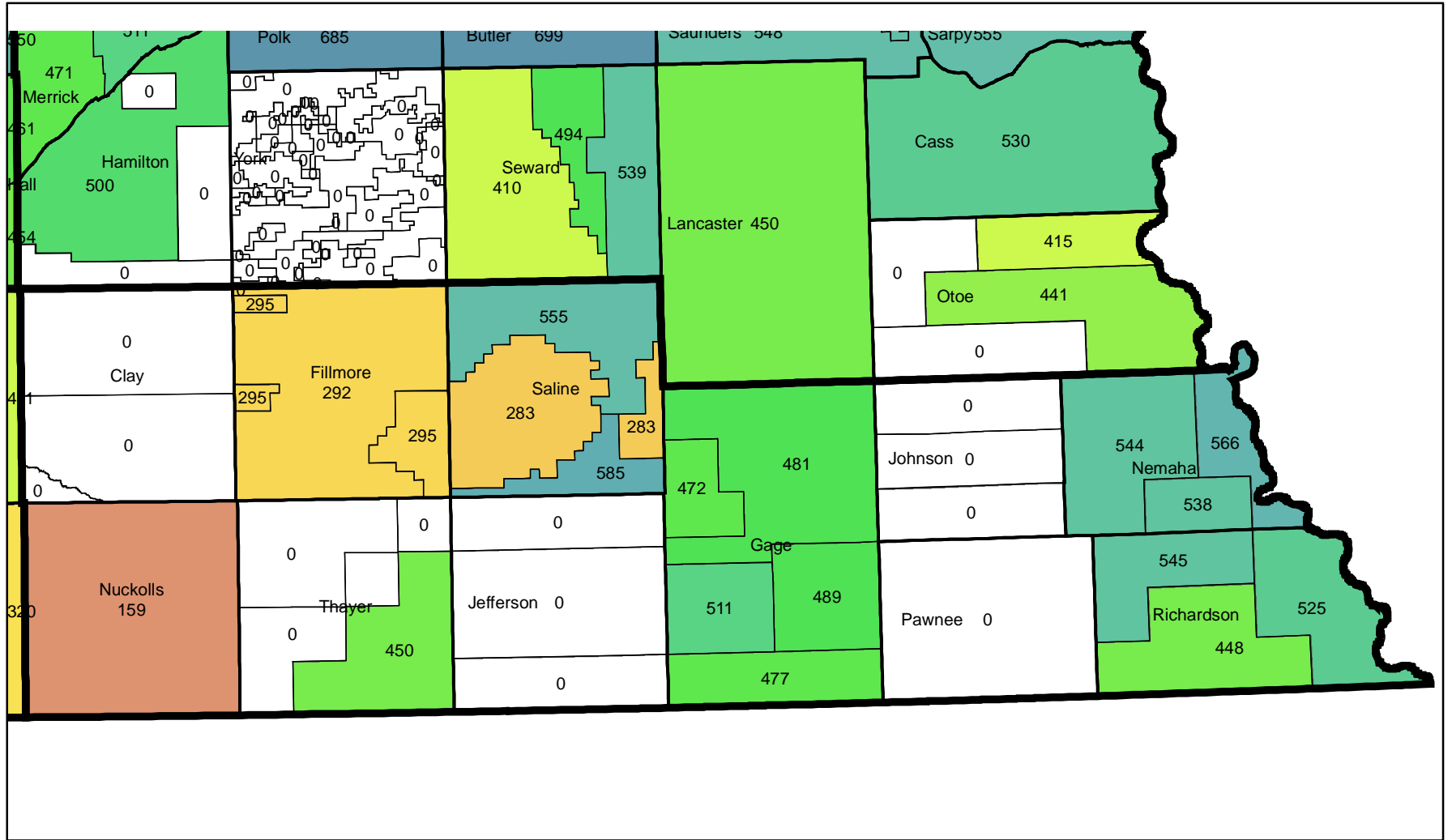
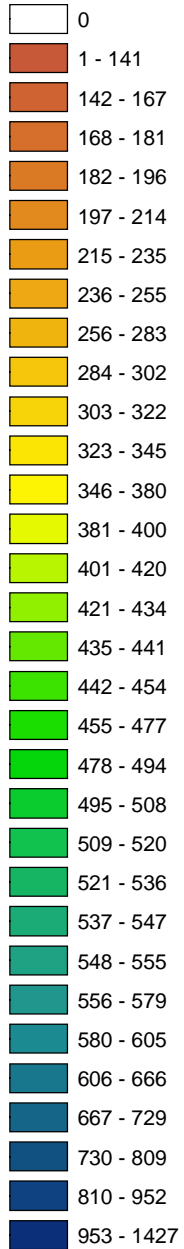
3G1



Legend

06MA

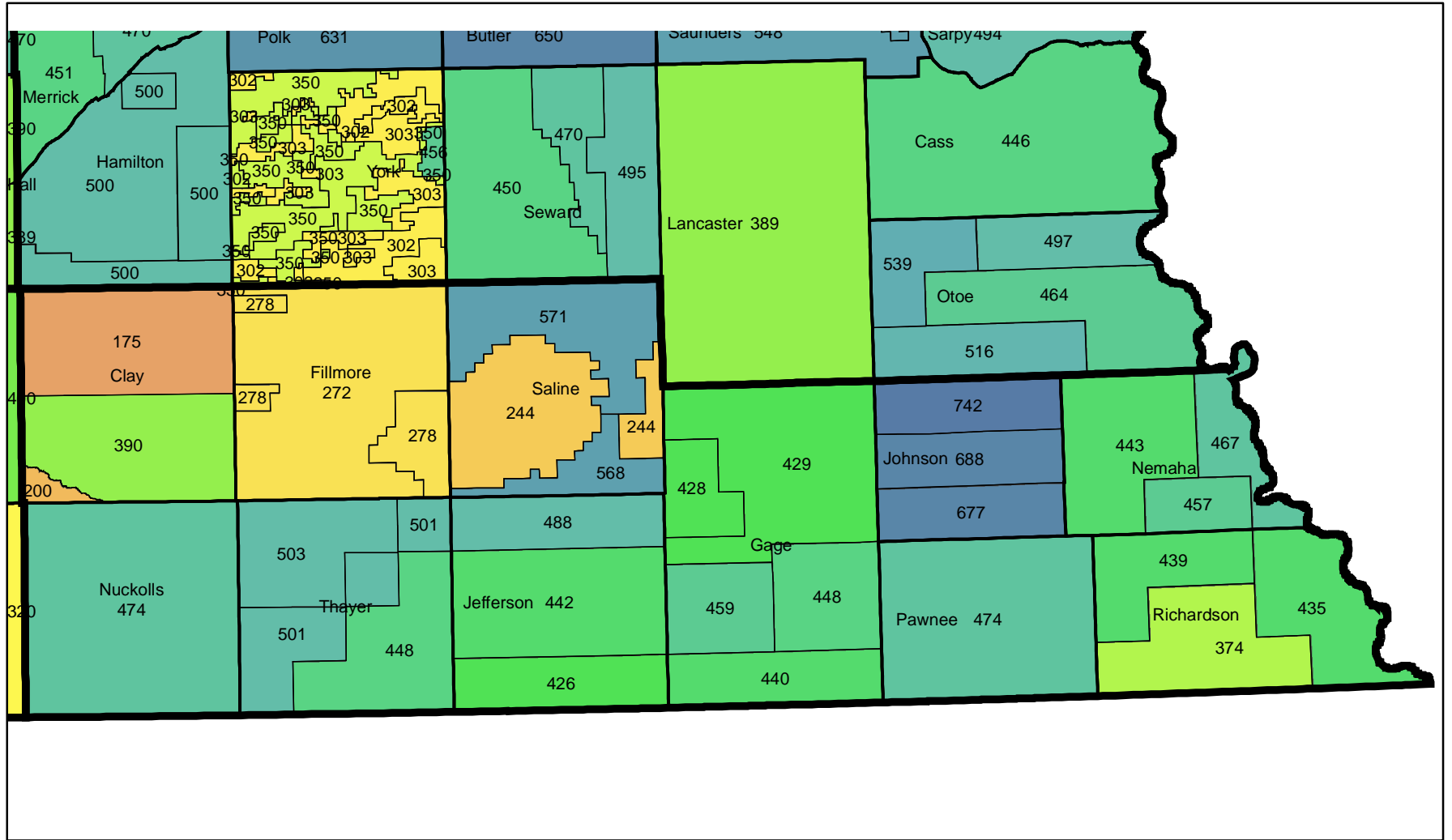
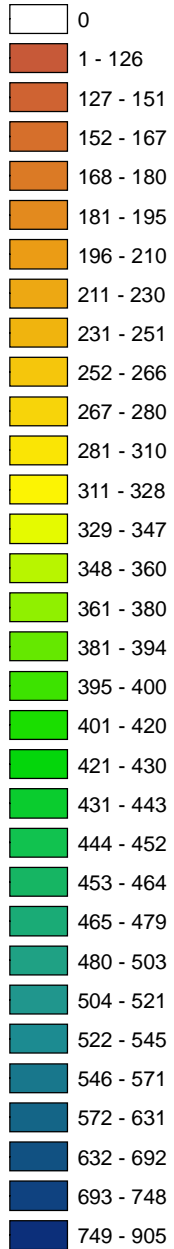
3G



Legend

06MA

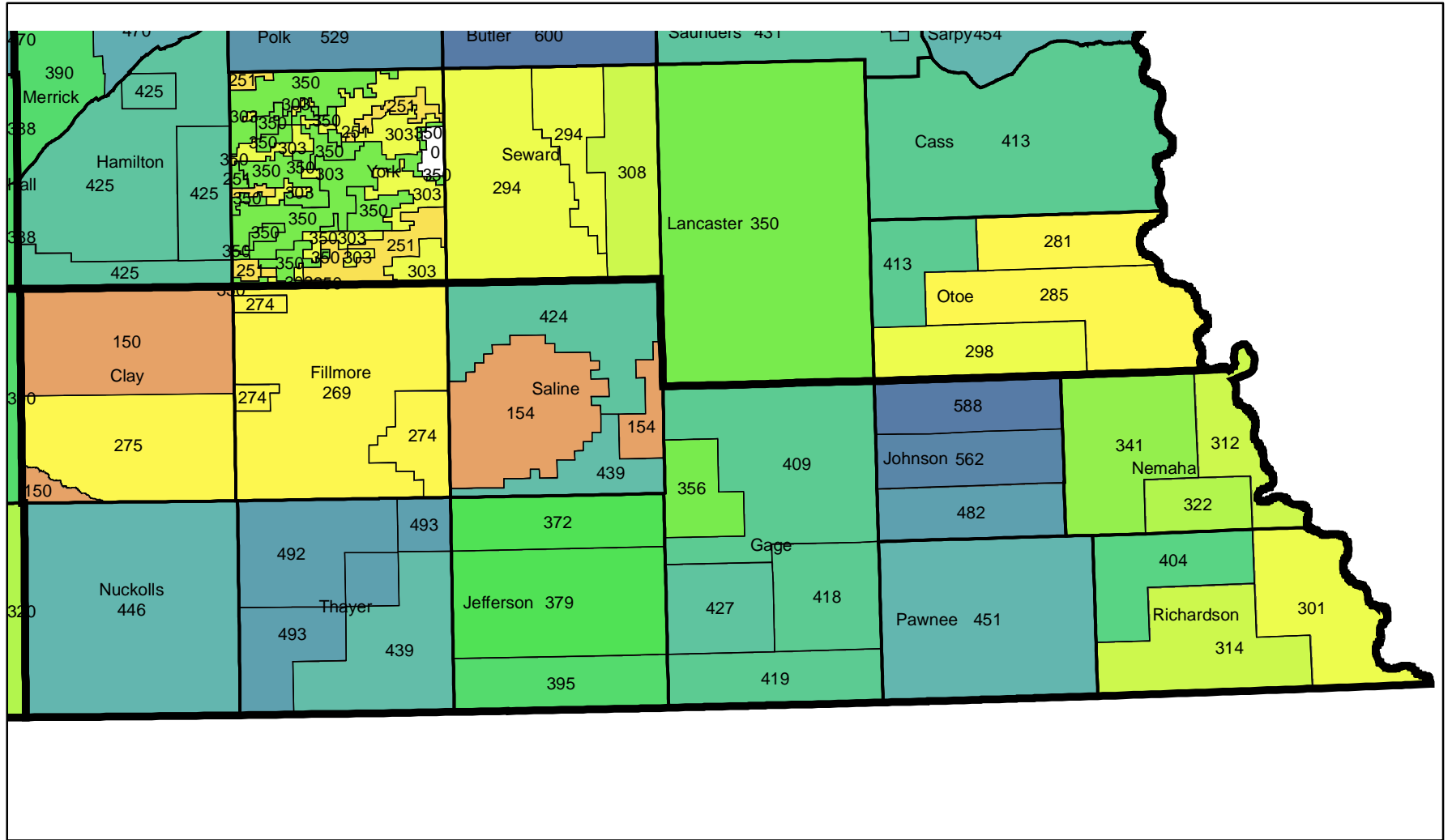
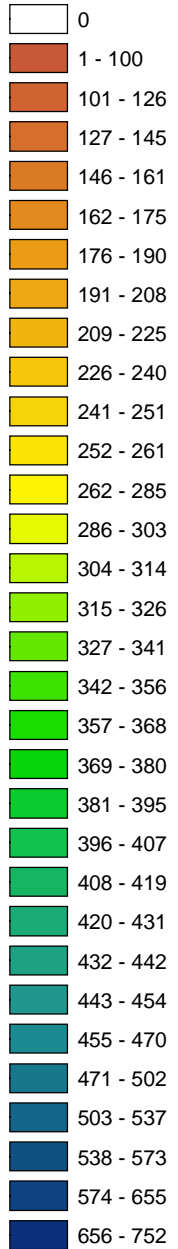
4G1



Legend

06MA

4G



Average Assessed Value of Agland by Class and Subclass Illustrated by County Market Area within Land Manual Areas

The maps in this book illustrate the average assessed values for agricultural land by market area within the Land Manual Areas. The values represented are the values as averaged from each individual county's 2006 County Abstract of Assessment for Real Property.

Each set includes the overall average assessed value by land use and the individual average assessed value in each county for each land capability grouping. The classifications of the values are based on natural groupings which are inherent in the data.

Arc Map identifies break points by picking the class breaks that best group similar values and maximize the differences between classes. The features are divided into classes where the boundaries are set by relatively big jumps in the data values. For purposes of the maps the legend includes 32 colors.

Each map layer, such as Average Ag or 4G1, has the same break points, or legend, for the entire state. For example, one can compare Land Manual area Areas 1-Northwest and 2-North for 4G1 because the color graduations of these maps are the same. In contrast, the same cannot be said when comparing 4G and 4G1 within the same Land Manual area. The program selects the most logical color differentiations for each map layer. The total range (lowest value to highest value) for Grass will be narrower than for Irrigated; therefore, Irrigated would generally have a wider value representation for each of the 32 colors.